

Land Resource Study

8 An Ecological Survey of Western Province, Zambia Volume 2 The Grasslands and their Development

Land Resources Division/Directorate of Overseas Surveys

Scanned from original by ISRIC – World Soil Information, as ICSU World Data Centre for Soils. The purpose is to make a safe depository for endangered documents and to make the accrued information available for consultation, following Fair Use Guidelines. Every effort is taken to respect Copyright of the materials within the archives where the identification of the Copyright holder is clear and, where feasible, to contact the originators. For questions please contact soil.isric@wur.nl indicating the item reference number concerned.

An Ecological Survey of Western Province, Zambia Volume 2

Foreign and Commonwealth Office
Overseas Development Administration

An Ecological Survey of Western
Province, Zambia, with Special
Reference to the Fodder Resources

Volume 2. The Grasslands
and their Development

by

W.C. Verboom and M.A. Brunt

(With contributions by S.H. Walker and A. Blair Rains)

Land Resource Study No. 8

Land Resources Division, Directorate of Overseas Surveys,
Tolworth, Surrey, England

1970

THE LAND RESOURCES DIVISION
OF THE DIRECTORATE OF OVERSEAS SURVEYS

The Directorate of Overseas Surveys, part of the Overseas Development Administration of the Foreign & Commonwealth Office, assists developing countries in the fields of land survey, air photography, mapping and the investigation of land resources.

The Land Resources Division assesses land resources, and makes recommendations on the use of these resources for the development of agriculture, livestock husbandry and forestry; it also gives advice on related subjects to overseas governments and organisations, makes scientific personnel available for appointment abroad and provides lectures and training courses in the basic techniques of resource appraisal.

The Division endeavours to work in close co-operation with government departments, research institutes, universities and international organisations concerned with land resource assessment and development planning.

CONTENTS OF VOLUME 2

LIST OF PLATES	vi
LIST OF FIGURES	vi
LIST OF MAPS	vi
PREFACE TO VOLUME 2	vii
 PART 4. THE FODDER RESOURCES AND THEIR UTILISATION	 3
The Resources	3
Vegetation Communities of the Grasslands	3
Nutritional Status of the Vegetation Communities	20
Palatability of the Grasslands	23
Poisonous Plants	25
Grassland Succession	26
Carrying Capacity	26
Fodder Utilisation and Cattle Management	28
Distribution of Cattle in Western Province	28
Seasonal Movement of Cattle	29
Grassland Management	30
Cattle Disease	41
Herd Management	42
Conclusions	43
 PART 5. DEVELOPMENT AND RESEARCH	 45
Communications	45
Food Crop Production	46
Improvement of the Upland Floodtime Grazing Areas	48
Exploitation of the Floodplains	49
Agricultural Research	51
Development of Game Reserves	55
Education	55
 PART 6. REFERENCES AND RELEVANT WORKS	 56
 APPENDIX 1. SOIL PROFILE DESCRIPTIONS AND ANALYSES	 67
 APPENDIX 2. SPECIES LISTS OF THE VEGETATION COMMUNITIES	 97
 APPENDIX 3. CHEMICAL ANALYSIS OF FODDER SAMPLES AND THE INTERPRETATION OF RESULTS (by A. Blair Rains)	 127

LIST OF PLATES

4.	Barotse herdsman in the <i>Themeda triandra</i> - <i>Setaria sphacelata</i> grassland on the floodplain of an old river course.	27
5.	Winter grazing on the Bulozzi <i>Echinochloa pyramidalis</i> - <i>Acroceras macrum</i> - <i>Hemarthria altissima</i> grassland on recent alluvium	27
6.	Herbarium specimen of <i>Brachiaria dura</i> Stapf.	32
7.	Land facets. Aerial photograph of the eastern end of the Matabele Plain and the River Zambezi, showing woodland and grassland.	38
8.	Land facets. Aerial photograph of part of the Matabele - Mulonga Plains, showing woodland and grassland.	39
9.	Land facets. Aerial photograph of the Matabele - Mulonga Plain showing grasslands and bush groups.	40
10.	Barotse long-horned cattle	43

LIST OF FIGURES

A1	The relationship between crude protein and digestible crude protein	130
----	---	-----

LIST OF MAPS*

Sketch Map	Mulonga Plain Ecological Survey (Sheets 1 - 5), 1:50 000	map folder
------------	--	------------

*See also list of maps under 'Contents of Volume 1'

PREFACE TO VOLUME 2

This report describes an ecological survey of parts of Western Province (formerly Barotseland) carried out by W. C. Verboom in 1964, when he was Ecologist in the Zambian Ministry of Agriculture. The maps accompanying the report were published by the Directorate of Overseas Surveys and the report was subsequently amplified and revised by M. A. Brunt of the Land Resources Division.

This revised report of the ecological survey is published as Land Resource Study No. 8 by the Directorate of Overseas Surveys, with the permission of the Government of Zambia.

Volume 1, The Environment, contains Parts 1, 2 and 3, that is the introductory matter, the history of the project and the description of the environment of Western Province. The account of the climate is abbreviated in this report; further details are being issued for very limited distribution as a Supplementary Report by S. H. Walker.

Volume 2, The Grasslands and Their Development, contains Parts 4 to 6. The fodder resources are described and the future agricultural development of the area is discussed in this volume. There are also appendixes containing soil profile descriptions, lists of botanical species and notes on the chemical analysis of fodder samples.

PARTS 4 - 6

PART 4. THE FODDER RESOURCES OF WESTERN PROVINCE AND THEIR UTILISATION

THE RESOURCES

THE VEGETATION COMMUNITIES OF THE GRASSLANDS

The vegetation-soil survey of Trapnell *et al.* (1950) was largely concerned with woody vegetation, only slight attention being paid to the herbaceous and grass cover. They nevertheless recognised and mapped three grassland types:

Kalahari Sand Plain and Watershed
Valley and Floodplain
Swamp and Papyrus Sudd

In a more detailed report, Trapnell and Clothier (1957*) distinguished six grassland types which, unlike the three types listed above, include woodland communities with appreciable grass cover:

Plateau
Kalahari
Sand Plain and Dambo
Valley
Black Clay and Flood Plain
Seepage Streamside and Lagoon (including the Swamp and Papyrus Sudd listed above)

The present survey was principally concerned with fodder resources, particularly during the period when the main Bulozzi Plain is flooded. For each geomorphological-soil unit already described (see Table 9) the grassland type and the commoner plant species are indicated below. The arrangement is according to soil type because, in this area of predominantly sandy soils, differences in soil-moisture retention have a greater influence on grassland composition than any other factor. Thus, for example, the Lake-dune Barotse Sands carry a fairly uniform and distinctive grass cover, despite the wide range of associated woody vegetation.

Relationships between land facets, soils and grassland communities are shown in Table 35 for the Mulonga and Matabele Plains.

In Appendix 2 detailed floristic lists are given for all the main vegetation types, which are cross-referenced with Trapnell's (1950) soil-vegetation groups.

Soil type I(c) is not described in the present survey.

* The report was first issued in 1937 and was revised in 1957.

I(a) Mankoya Terrace. Upland Sedentary Soils

The Mankoya area is the only part of Western Province where these soils occur in association with *Julbernardia-Brachystegia* woodland; the grass associations correspond with Trapnell and Clothier's (1957) Plateau Type Grassland.

The commoner grasses, sedges, legumes and browse trees occurring on this soil unit are as follows:

Grasses	Sedge
Andropogon amplexans	Scleria induta
A. brazzae	
A. gayanus	
A. schirensis	Leguminous herbs/shrubs
Brachiaria brizantha	Cassia absus
Chloris pycnothrix	C. mimosoides
C. virgata	C. obtusifolia
Cymbopogon densiflorus	C. occidentalis
Dactyloctenium aegyptium	Crotalaria amoena
Digitaria milaniana	C. natalitia
D. sp.	Desmodium velutinum
Eleusine indica	Dolichos africanus
Eragrostis chapelieri	D. trinervatus
E. viscosa	D. sp.
E. sp.	Glycine javanica
Heteropogon melanocarpus	Indigofera arenophila
H. contortus	I. emarginella
Homozeugos eylesii	I. hirsuta
Hyparrhenia diplandra	I. rhynchocarpa
H. dissoluta	I. spicata
H. filipendula	I. subulata
H. grallata	Lablab niger
H. newtonii	Rothia hirsuta
H. poecilotricha	Rhynchosia holosericea
H. rudis	R. minima
H. rufa	R. sublobata
H. variabilis	Zornia glochiata
H. sp.	
Melinis macrochaeta	
Panicum maximum (hairy form)	
Pennisetum polystachyon	Browse trees
P. typhoides	Acacia sieberiana*
Pogonarthria squarrosa	Piliostigma thonningii
Rhynchelytrum nyassanum	Diplorhynchus condylocarpon
Rottboellia exaltata	
Rhytachne robusta	
Schizachyrium ursulus	
Setaria pallidifusca	
Sporobolus molleri	
S. pyramidalis	
Tristachya huillensis	

There is some variation in composition between sub-fire-climax conditions (more or less open grassland) and fire-climax woodland conditions. Trapnell noted that in the former *Hyparrhenia filipendula* and *H. dissoluta* were common. This

* An erroneous spelling 'sieberana' was used in Volume 1.

variation, which is due to the trees and shrubs of the fire-climax community having shaded out the more light-demanding species, is shown from collections made near Mankoya and listed below:

Sub-Fire-Climax

Grasses

Andropogon gayanus var.	
squamulatus	f
Brachiaria brizantha	f
Cymbopogon densiflorus	f
Digitaria sp.	f
Eragrostis chapelieri	o
Heteropogon contortus	f
Hyparrhenia filipendula	f
H. grallata	f
H. newtonii	f
H. poecilotracha	f
H. rudis	f
H. variabilis	f
H. rufa	o
Schizachyrium ursulus	o

Leguminous herbs

Crotolaria sp.	r
Desmodium velutinum	o
Dolichos africanus	o
Tephrosia rhodesica	o

f = frequent,

o = occasional.

r = rare

Fire-Climax

Grasses

Andropogon amplexans	f
Eragrostis sp.	f
Homozeugos eylesii	o
Hyparrhenia diplandra	f
H. sp.	f
Rhytachne robusta	o
Tristachya huillensis	o
Urelytrum sp.	o

Sedge

Scleria induta

Leguminous herbs/shrubs

Dolichos trinervatus	f
D. spp.	f
Indigofera emarginella	o
I. rhynchocarpa	o

On both Soils I(a) and I(b), *Hyparrhenia rufa* and *H. variabilis* tend to dominate where soil fertility is above average; when about 80% of the cover is composed of these species the local farmers will consider cultivating the ground again. When the soil is very impoverished *Pogonarthria squarrosa* becomes dominant.

I(b) Mankova Terrace. Upland Mixed Sedentary and Barotse Sand Soils

The climax vegetation communities associated with this soil are *Cryptosepalum* forest, *Baikiaea plurijuga* forest and *Burkea-Copaifera-Baikiaea* woodland. Trapnell noted that, although some of the Kalahari Grassland species occur on these soils, the composition approaches that of the Plateau Grassland type. The species recorded during this survey are shown below. The commonest grasses are asterisked.

Grasses

Andropogon amplexans
A. brazzae
*A. gayanus**
A. schirensis
*Brachiaria brizantha**
Chloris pycnothrix
C. virgata
Cymbopogon densiflorus
Dactyloctenium aegyptium
*Digitaria milaniana**
D. sp.
Eleusine coracana
E. indica
Eragrostis chapelieri
E. patens
E. tenuifolia
E. viscosa
E. sp.
Heteropogon melanocarpus
H. contortus
Homozeugos eylesii
Hyparrhenia diplandra
*H. dissoluta**
H. filipendula
H. grallata
H. newtonii
H. poecilotracha
H. rudis
H. rufa
H. variabilis
H. sp.
Melinis macrochaeta
*Panicum maximum (hairy form)**
Paratristachya superba
Pennisetum polystachyon
P. typhoides
Pogonarthria squarrosa
Rhynchelytrum nyassanum

Rottboellia exaltata
Rhytachne robusta
Setaria pallidifusca
Sporobolus molleri
S. pyramidalis
Trichoneura grandiglumis
Tristachya huillensis

Leguminous herbs/shrubs

Cassia absus
C. mimosoides
C. obtusifolia
C. occidentalis
Crotalaria amoena
C. natalitia
Desmodium velutinum
Dolichos africanus
D. trinervatus
D. spp.
Glycine javanica
Indigofera arenophila
I. hirsuta
I. spicata
I. subulata
Lablab niger
Rothia hirsuta
Rhynchosia holosericea
R. minima
Zornia glochidiata

Browse trees

Acacia sieberiana
Swartzia madagascariensis
Diplorhynchus condylocarpon

Areas of recently disturbed land are often colonised by *Dactyloctenium aegyptium*; overgrazed land is usually dominated by *Sporobolus pyramidalis*. Depending on the degree of woodland destruction, scattered small trees of *Baikiaea plurijuga* and *Entandrophragma caudatum* may occur, together with components of the *Baikiaea* forest thicket (Mutemwa) which commonly include *Baphia obovata*, *Bauhinia macrantha*, *Popowia obovata*, *Grewia* spp., and *Combretum* spp.

I(d) Mankoya Terrace. Valley Alluvium (Dambos)

The vegetation associated with this soil is mainly grassland with very few woody species, corresponding with Trapnell's (1950) Valley and Floodplain Grassland type. The specific composition of the vegetation is dependent on variations in soil properties and the groundwater regime.

Species recorded during the survey included those listed below. The commonest grasses are asterisked.

Grasses

Alloteropsis semialata*
 Andropogon eucomus*
 A. huillensis
 Apochaete hispida
 Diandrochloa namaquensis
 Eragrostis capensis*
 Hemarthria altissima*
 Hyparrhenia bracteata
 Loudetia simplex
 Monocymbium ceresiiforme*
 Panicum sp. near P. subrepandum
 Paspalum commersonii
 Pennisetum purpureum
 Phragmites mauritianus
 Phyllorachis sagittata
 Sacciolepis gracilis*
 Sporobolus macotrix
 Trachypogon spicatus*

Sedges

Ascolepis capensis
 Cyperus aureobrunneus
 C. esculentus
 C. longus
 C. margaritaceus
 C. sylvestris
 C. tenax
 Fimbristylis dichotoma
 F. exilis
 Fuirena stricta
 Lipocarpa chinensis
 Mariscus ochrocephalus
 Typha sp.

Leguminous herbs/shrubs

Aeschynomene sp.
 Desmodium salicifolium
 Sesbania caerulea
 S. seban

Shrub

Ascocarydion mirabile

The more or less permanently wet patches of the dambo carry virtually nothing but *Andropogon eucomus*, and seasonally wet areas *Monocymbium ceresiiforme*; while the drier headward portions often show more *Apochaete hispida* and *Sacciolepis gracilis* in the sward. *Hyparrhenia bracteata* is characteristic of humic sites; Trapnell noted *H. dissoluta* as marking marginal dambo sands. Leached sandy dambos often have almost pure *Loudetia simplex* grass cover; while the courses of permanent streams may be lined with *Phyllorachis sagittata*. Trapnell (1957) noted that the edge of the sand bordering a dambo was often marked by a narrow fringe of *Hyparrhenia* spp. and *Trachypogon plumosus*, beyond which a zone of sedges (*Scleria* spp.), passing into tussocky *Miscanthidium* grassland, commonly occurred.

II(a) Mongu-Kalabo Terrace. Lake-Dune Barotse Sands

This soil type carries a wide range of climax woody vegetation including the following: *Cryptosepalum* forest, *Julbernardia-Brachystegia* woodland, *Brachystegia spiciformis* woodland, *Burkea* woodland, *Dialium* woodland and *Erythrophleum-Pterocarpus* woodland. In spite of this considerable range, the grass and herbaceous cover is very much less varied, and is consequently treated as one unit, equivalent to Trapnell and Clothier's (1957) Kalahari Grassland type. Where the woody vegetation has been virtually cleared, the grassland composition is as listed below. The most commonly occurring grasses are asterisked.

Grasses

Andropogon sp.
 Anthephora acuminata
 Aristida graciliflora*
 A. meridionalis*
 A. sp. (undescribed)
 Brachiaria dura*
 B. xantholeuca
 B. distichophylla
 Cenchrus biflorus*
 Chloris pycnothrix
 C. virgata
 Craspedorhachis rhodesiana
 Digitaria brazzae
 D. milaniana
 D. perrottetii*
 D. sp.
 Dolichochaete nodiglumis
 Eleusine coracana
 Eragrostis arenicola
 E. patens
 E. rigidior
 E. tenuifolia
 E. tremula*
 E. viscosa
 E. sp. aff. E. pallens
 E. sp.
 Heteropogon melanocarpus
 Hyparrhenia dissoluta
 Leptocarydion vulpiastrum*
 Loudetia lanata
 L. simplex
 Microchloa indica
 Panicum maximum (hairy form)
 Pennisetum typhoides
 Perotis leptopus*
 P. vaginata
 Pogonarthria squarrosa
 Rhynchelytrum nyassanum
 R. subglabrum*
 Schizachyrium jeffreysii*
 S. sp. aff. S. jeffreysii
 Setaria homonyma
 S. pallidifusca
 Sorghum sp. aff. S. roxburghii
 Sporobolus molleri
 S. pyramidalis
 Tricholaena monachne*
 Urelytrum squarrosum

Sedges

Cyperus amabilis
 C. tenax
 Mariscus laxiflorus

Leguminous herbs/shrubs

Bolusia rhodesiana
 Crotalaria natalitia
 C. ochroleuca
 C. podocarpa
 C. sphaerocarpa
 C. stenoptera
 C. sp.
 Indigofera arenophila
 I. baumiana
 I. filipes
 I. griscoides
 I. hirsuta
 I. microcalyx
 I. nummulariifolia
 I. spicata
 I. spp.
 Tephrosia cephalantha
 T. lupinifolia
 T. purpurea var. pubescens
 Vigna dekindtiana
 Zornia glochidiata

Other shrubs and herbs

Baissea wulfhorstii
 Cassytha filiformis
 Citrullus naudinianus
 Erlangea sessilifolia
 Gisekia pharnacioides
 Polycarpaea eriantha var.
 effusa
 Strobilanthesis linifolia

The commonest browse species include the following trees and shrubs:

Acacia giraffae
 Amblygonocarpus andongensis
 Baikiaea plurijuga
 Brachystegia spiciformis
 Erythrophleum africanum

Guibourtia coleosperma
 Pterocarpus angolensis
 Pterocarpus antunesii
 Ricinodendron rautanenii
 Swartzia madagascariensis

Areas of marked disturbance are usually characterised by *Pogonarthria squarrosa*, and overgrazed areas by *Sporobolus pyramidalis*.

In the woodland areas the grass cover becomes both sparser and floristically poorer. The following were the commoner components noted in woodland near Mongu:

Grasses	Sedge
Anthephora acuminata	Mariscus laxiflorus
Andropogon sp.	
Brachiaria sp. aff. B	Herbs
distichophylla	Cassytha filiformis
	Strobilanthesis linifolia
	Vernonia poskeana

In view of the importance of the grasslands on the Lake-dune soils for flood-time grazing, more detailed studies were made in the Mongu area. Two line intersects were laid out in annually burnt and slashed grassland, each 500 feet (152.4 m) long and forming a cross. Two hundred observations were made along these lines at five foot (1.52 m) intervals, the results of which are shown in Table 28.

TABLE 28 Percentage composition of the vegetation of the Lake-dune Barotse Sands

Type of ground cover	Percentage cover	
	Individual	Group
Grasses		
Brachiaria dura	16	
Digitaria milanjiana	6	
Tricholaena monachne	3	
Cynodon dactylon	3	
Eragrostis tremula	2	
Digitaria perrottetii	1	
Aristida graciliflora	present	31
Leguminous herbs		
Indigofera nummulariifolia	1	
Bolusia rhodesiana	present	1
Other herbs		
Erlangea sessilifolia	4	
Bidens pilosa	present	4
Shrubs and woody creepers		
Baphia obovata	1	
Bauhinia macrantha	present	
Baissea wulffhorstii	28	29
No vegetation		
Leaf litter	19	
Bare ground	16	35
Total	100	100

Thus approximately one third of the ground was uncovered by vegetation, one third was covered by shrubs and herbs, and only one third by grasses. Of the grass cover approximately half (sixteen per cent of the ground surface) was occupied by *Brachiaria dura*.

The total vegetative cover was also measured at a height of two feet (0.61 m) above the ground, and found to be 57 per cent.

II(b) Mongu-Kalabo Terrace, Lake Basin Alluvial Soils

These also carry a wide range of woody vegetation similar to that on the Lake-dune soils and including *Cryptosepalum* forest, *Julbernardia-Brachystegia* woodland, *Brachystegia spiciformis* woodland, *Burkea* woodland, *Dialium* woodland and *Erythrophleum-Pterocarpus* woodland. Trapnell included the grassland associated with these communities in Kalahari Grassland.

The composition of the grassland on this soil type, in the absence of woodland or forest cover, includes the following species:

Grasses

<i>Andropogon amplexans</i>	<i>Heteropogon melanocarpus</i>
<i>A. eucomus</i>	<i>Hyparrhenia dissoluta</i>
<i>A. huillensis</i>	<i>Loudetia lanata</i>
<i>A. schirensis</i>	<i>L. simplex</i>
<i>A. sp.</i>	<i>Megastachya mucronata</i>
<i>Antheophora acuminata</i>	<i>Melinis macrochaeta</i>
<i>Apochaete hispida</i>	<i>Microchloa indica</i>
<i>Aristida atrovioleacea</i>	<i>Miscanthidium teretifolium</i>
<i>A. graciliflora</i>	<i>Monocymbium cerasiiforme</i>
<i>A. meridionalis</i>	<i>Oryza perennis</i>
<i>A. sp. (undescribed)</i>	<i>Panicum maximum</i> (hairy form)
<i>Brachiaria dura</i>	<i>Paratristachya superba</i>
<i>B. humidicola</i>	<i>Pennisetum polystachyon</i>
<i>B. nigropedata</i>	<i>Perotis leptopus</i>
<i>B. xantholeuca</i>	<i>Pogonarthria squarrosa</i>
<i>B. sp. aff. B. distichophylla</i>	<i>Rhynchelytrum nyassanum</i>
<i>Craspedorhachis rhodesiana</i>	<i>Rottboellia exaltata</i>
<i>Cynodon dactylon</i>	<i>Schizachyrium sp. aff.</i>
<i>Danthoniopsis viridis</i>	<i>S. jeffreysii</i>
<i>Diandrochloa namaquensis</i>	<i>S. jeffreysii</i>
<i>Diheteropogon grandiflorus</i>	<i>Setaria anceps</i>
<i>Digitaria brazzae</i>	<i>S. homonyma</i>
<i>D. milaniana</i>	<i>Sorghum aff. S. roxburghii</i>
<i>D. monodactyla</i>	<i>Sporobolus molleri</i>
<i>D. perrottetii</i>	<i>S. pyramidalis</i>
<i>D. sp.</i>	<i>S. sanguineus</i>
<i>Dolichochaete nodiglumis</i>	<i>S. subtilis</i>
<i>Eragrostis arenicola</i>	<i>Trachypogon spicatus</i>
<i>E. gangetica</i>	<i>Tricholaena monachne</i>
<i>E. rigidior</i>	<i>Trichoneura grandiglumis</i>
<i>E. tenuifolia</i>	<i>Tristachya eylesii</i>
<i>E. tremula</i>	<i>Urelytrum squarrosus</i>
<i>E. sp. aff. E. pallens</i>	<i>Vetiveria nigritana</i>
<i>E. sp.</i>	

Sedges

Ascolepis elata
Bulbostylis sp.
Cyperus amabilis
C. sylvestris
C. tenax
Mariscus deciduus
M. ochrocephalus
Scleria bambarensis
S. induta

Leguminous herbs/shrubs

Cassia obtusifolia
C. occidentalis
Crotalaria amoena
C. baumii
C. bequaertii
C. cephalotes
C. goreensis
C. gweloensis
C. natalitia
C. ochroleuca
C. podocarpa
C. pseudotenuirama
C. rhodesiae
C. stenoptera
C. sp. aff. tamboensis
C. sp.

Dolichos africanus
D. sp.
Eriosema psoraleoides
Glycine javanica
Humularia lundaensis
Indigofera baumiana
I. demissa
I. filipes
I. flavicans
I. griscoides
I. sp.
Rothia hirsuta
Rhynchosia minima
Smithia strobilantha
Tephrosia cephalantha
T. purpurea var. pubescens
T. rhodesica
Vigna dekindtiana

Other herbs and shrubs

Gisekia pharnacioides
Lepidagathis microchila
Oldenlandia herbacea
Polycarpaea eriantha var. effusa

Variations in the sandy soil cover may be reflected by variations in the composition of the grassland; thus damper areas will be marked by an increased quantity of *Andropogon eucomus* and *Monocymbium cerasiiforme*, and areas of looser sand by *Digitaria perrottetii*, *Perotis leptopus* and *Tricholaena monache*. *Hyparrhenia dissoluta* tends to dominate the open more frequently burnt areas, while *Cynodon dactylon* usually marks recently abandoned farm areas, where soils have been manured and have an above-average nutrient status.

The grass cover is markedly reduced within the woodlands and forests; under mature stands of *Cryptosepalum* forest the only grass found is *Danthoniopsis viridis*.

II(c) Mongu-Kalabo Terrace. Humic Soils

The grassland cover of these soils corresponds with Trapnell's (1950) Valley and Floodplain Grassland type. Woody vegetation is usually absent, although occasional relic patches of *Syzgium* forest remain. The grass cover includes the following species:

Grasses

Alloteropsis semialata
Andropogon eucomus
A. huillensis
Brachiaria mutica
Eragrostis capensis
E. sp. aff. E. denudata
Eriochrysis brachypogon
E. pallida
Hyparrhenia bracteata

Imperata cylindrica
Ischaemum arcuatum
Leersia hexandra
Loudetia simplex
Miscanthidium teretifolium
Panicum inaequilatum
P. parvifolium
P. sp. aff. P. coloratum
Schizachyrium jeffreysii
Trichopteryx dregeana

Sedges

Ascolepis capensis
Fimbristylis longiculmis
Fuirena glomerata
F. umbellata
Lipocarpa chinensis
Rhynchospora holoschoinoides
Scleria bambarensis
S. veseyfitzgeraldii

Leguminous herbs/shrubs

Desmodium salicifolium
Eriosema psoraleoides

Shrub

Ascocarydion mirabile

There is often a distinctive zoning of the vegetation from the dry edge of these humic soils to their damper or wet centres as follows:

- | | |
|--|---|
| 1. Edge of upland, seepage zone | Imperata cylindrica |
| 2. Deep humic soils | Hyparrhenia bracteata
Eriochrysis pallida |
| 3. Permanently waterlogged | Leersia hexandra |
| 4. Edges of <i>Syzygium</i> forest
relics | Panicum inaequilatum
Trichopteryx dregeana |

Where cultivation is causing the organic topsoil to degenerate, the *Hyparrhenia-Eriochrysis* association is replaced by one composed of *Alloteropsis semialata*, *Andropogon eucomus* and *Eragrostis capensis*. When the organic matter is almost exhausted this association is replaced by *Miscanthidium teretifolium*.

The sedge *Fuirena glomerata* may also occur in nearly pure stands growing in water; it is often found as a weed of rice fields on this soil.

II(d) Mongu-Kalabo Terrace. Recent Alluvium in Abandoned Watercourses

The grassland on this soil type corresponds with Trapnell's (1950) Kalahari Sand Plain and Watershed Grasslands.

The floristic composition of the community recorded during this survey was as follows:

Grasses

Acroceras macrum	Miscanthidium teretifolium
Andropogon eucomus	Monocymbium cerasiiforme
A. huillensis	Panicum dregeanum
A. tumidulus	P. glabrescens
Brachiaria humidicola	P. ianthum
B. nigropedata	P. juncifolium
B. platytaenia	P. repens
Cynodon dactylon	Paratristachya superba
Diandrochloa namaquensis	Paspalum commersonii
Diheteropogon grandiflorus	Pennisetum polystachyon
Digitaria scalarum	Phragmites mauritianus
Echinochloa pyramidalis	Rhytachne rottboelliioides
Eragrostis capensis	Sacciolepis cinereo-vestitum
E. lappula	S. gracilis
E. mildbraedii	S. typhura
E. sp. aff. E. denudata	S. scirpiodes
Hemarthria altissima	Setaria anceps
Leersia hexandra	S. sphacelata
Loudetia phragmitoides	Sporobolus subtilis
L. simplex	Themeda triandra
	Trachypogon spicatus
	Vetiveria nigritana

Sedges

Ascolepis elata
Bulbostylis laniceps
B. sp.
Cyperus denudatus
C. esculentus
C. longus
C. margaritaceus
C. mwinilungensis
C. nudicaulis
C. sphaerospermus
C. sylvestris
C. tenax
C. sp.
C. sp. aff. C. angolensis
Fimbristylis longiculmis
F. squarrosa
F. triflora
Kyllinga erecta var. *intricata*

Lipocarpa albiceps
Mariscus deciduus
M. umbellatus
Pycneus lanceolatus
P. polystachyos
Rhynchospora candida
R. corymbosa
R. holoschoinoides
R. rugosa
R. glauca
Scirpus corymbosus
Scleria veseyfitzgeraldii
Typha sp. (australis?)

Legume

Aeschynomene indica

This edaphic grassland is usually confined to micro-depressions in the present land surface, where water collects during the rainy season. The centres of these hollows often contain species (e.g. *Phragmites*) which will tolerate flooding; they are surrounded by roughly concentric zones of species progressively less tolerant of wet conditions, with normal dry-land species occurring at the depression margin. A typical sequence is illustrated in Table 29.

TABLE 29 The relationship between topographic position, flooding regime, pH and vegetation in hollows of the recent alluvium

Topographic position and pH					
Depression centre, seasonally flooded	Depression margin				Dry land
-	8.0	7.0	6.5	6.0	5.5
<i>Phragmites mauritianus</i>	Algae	Sedges	<i>Panicum repens</i>	<i>Miscanthidium teretifolium</i> ± <i>Monocymbium ceresiiforme</i> <i>Eragrostis mildbraedii</i>	<i>Paratristachya superba</i> <i>Themeda triandra</i>

There is usually a change in pH from acid to alkaline conditions as one moves from the edge to the centre of the depressions, the approximate range of which is indicated in Table 29. As on the Humic Soils the sedge *Fuirena glomerata* seems to thrive in areas seasonally flooded to a depth similar to that favoured by rice; it is therefore often found as a weed in rice fields.

III(a) Bulozzi Terrace. Humic soils

The grass associations of these humic soils correspond with Trapnell and Clothier's (1957) Black Clay and Floodplain Grassland and their Seepage, Stream-side and Lagoon types, and with Trapnell's (1950) Valley and Floodplain Type.

In general the floristic composition of the grassland found on this soil is as follows:

<i>Grasses</i>	<i>Sedges</i>
Alloteropsis semialata	Fimbristylis longiculmis
Andropogon eucomus	Fuirena glomerata
A. huillensis	F. pubescens
Eragrostis capensis	F. umbellata
E. sp. aff. E. denudata	Rhynchospora holoschoinoides
Eriochrysis brachypogon	Scleria veseyfitzgeraldii
E. pallida	
Hyparrhenia bracteata	
Imperata cylindrica	
Ischaemum arcuatum	
Leersia hexandra	
Miscanthidium teretifolium	
Panicum inaequilatum	
Panicum juncifolium	
P. parvifolium	
P. sp. aff. P. coloratum	
Pennisetum purpureum	
Trichopteryx dregeana	

Legumes

Desmodium salicifolium
Indigofera microcalyx

Shrub

Ascocarydion mirabile

The Lozi people distinguish three variants of this soil, on which different types of garden are cultivated, and which they have called the Dry Litongo, Wet Litongo and Sishanjo. Each of these types tends to carry a different grass cover, related to the groundwater regime of the site. This distinctive zoning parallels that found on the humic soils of Terrace II; the associated grass species are very similar (see II(c) above).

Dry Litongo	Edge of upland seepage zone	Imperata cylindrica
Wet Litongo	Humic soils	Hyparrhenia bracteata Eriochrysis pallida
Sishanjo	Humic (peat soils - permanently water- logged)	Leersia hexandra

The shrinking and loss of organic matter which may occur after drainage leads to the replacement of the *Hyparrhenia-Eriochrysis* association by one dominated by *Andropogon eucomus* and *Eragrostis capensis*.

III(b) Bulozì Terrace. Floodplain Sandy Alluvium (Plains Litongo)

The grassland associations found on this soil type correspond with Trapnell and Clothier's (1957) Sand Plain and Dambo Grassland, and Trapnell's (1950) Kalahari Sand Plain and Watershed Grasslands.

Peters (1960), writing about the Plains Litongo, noted that the typical grasses were *Andropogon gayanus* and *Hyparrhenia rufa*, with *Aristida* sp. entering from the woodlands when fertility had been reduced by long periods of cropping. The grass cover was also described as often being scanty and dominated by *Loudetia simplex*, with *Miscanthidium* sp. entering at lower elevations, particularly on the Bulozì Plain.

The floristic composition of the community as determined during this survey of the Matabele and Mulonga Plains is as follows:

Grasses	Sedges
Alloteropsis semialata	Cyperus amabilis
Andropogon eucomus	C. tenax
A. huillensis	Fimbristylis dichotoma
A. schirensis	F. exilis
Apochaete hispida	Fuirena glomerata
Aristida atrovioleacea	F. pubescens
A. graciliflora	F. stricta
A. meridionalis	F. umbellata
A. pilgeri	Kyllinga erecta var. intricata
Brachiaria dura	Lipocarpa albiceps
B. humidicola	Mariscus deciduus
B. nigropedata	M. umbellatus
Chasmopodium caudatum	Pycneus lanceolatus
Cynodon dactylon	P. polystachyos
Diandrochloa namaquensis	Rhynchospora candida
Diheteropogon grandiflorus	R. corymbosa
Digitaria milaniana	R. holoschoinoides
D. perrottetii	R. rugosa
Elyonurus argenteus	R. glauca
Eragrostis atrovirens	Scirpus corymbosus
E. capensis	Scleria veseyfitzgeraldii
E. lappula	Typha sp. (australis?)
E. mildbraedii	
E. tremula	Leguminous herbs/shrubs
Loudetia lanata	Cassia occidentalis
L. simplex	Crotalaria pseudotenuirama
Miscanthidium teretifolium	Indigofera daleoides
Monocymbium ceresiiforme	I. microcalyx
Panicum juncifolium	Rhynchosia venulosa
Paratristachya superba	Vigna sp.
Rendlia pseudoharpochloa	Zornia milneana
Rhytachne rottboellioides	
Schizachyrium jeffreysii	Other herbs and shrubs
Setaria anceps	Magnistipula eglandulosa
S. sphacelata	Parinari capensis
Sporobolus macotrix	Polygala nambalensis
S. marginatus	Sesamum angustifolium
S. mulleri	
Sporobolus pyramidalis	Browse trees
Themeda triandra	Acacia giraffae
Trachypogon spicatus	Diplorhynchus condylocarpon
Vetiveria nigritana	

On this sandy alluvial surface there are a series of levels at slightly different heights, the higher-lying land always having a lower soil moisture status. Three such areas (T1, T2 and T3) are shown on the 1:50 000 Ecological Survey maps of the Matabele and Mulonga Plains which accompany this report. The soils of T1 are wetter than those of T2, which in turn are wetter than those of T3. The floristic composition of these units is given below. The dominant grasses are indicated by the suffix (d).

T1	T2	T3
<i>Grasses</i>		
Apochaete hispida(d)	Aristida graciliflora(d)	Aristida graciliflora (d)
Aristida atrovioacea	Aristida meridionalis(d)	Brachiaria dura(d)
Brachiaria dura	Apochaete hispida	Digitaria milaniana
Diheteropogon grandiflorus	Brachiaria dura	Eragrostis tremula
Elionurus argenteus	Digitaria perrottetii	Loudetia lanata(d)
Loudetia simplex(d)	Tristachya superba	Schizachyrium jeffreysii
Rhytachne rottboellioides		
Schizachyrium jeffreysii		
<i>Shrubs</i>		
Annona stenophylla	Burkea africana	Burkea africana
Eugenia angolensis	Diplorhynchus condylocarpon	Combretum imberbe
Lannea gossweileri	Terminalia sericea	Diplorhynchus condylocarpon
Magnistipula eglandulosa		Terminalia sericea
Ochna spp.		
Parinari capensis		
Syzygium huillense		

Minor depressions in the surface of the sandy alluvium are usually damper than the surrounding areas. This variation in soil moisture is also often accompanied by a zoning of the grass cover. Areas of higher soil fertility are often distinguished by their cover of *Cynodon dactylon*, while overgrazed areas are usually dominated by *Sporobolus pyramidalis*.

III(c) Bulozzi Terrace. River Levee Alluvium

The grass associations growing on this soil type correspond with Trapnell's Bush-group types of vegetation on both Kalahari and Transitional Sand Plains. Some of the species are among those listed in his (1950) Valley and Floodplain Grasslands.

The characteristic members of the association are listed below. The most commonly occurring grasses are asterisked.

<i>Grasses</i>	
Andropogon gayanus	Eragrostis lappula*
Aristida eriophora	E. lappula var.
A. pilgeri	E. rigidior
A. sp.	Hyparrhenia dissoluta
Brachiaria nigropedata	Panicum maximum (hairy form)*
B. platytaenia	P. repens
Chloris gayana	Pennisetum glaucocladum
Chasmopodium caudatum	Rendlia pseudoharpochloa
Cynodon dactylon	Setaria anceps*
Digitaria scalarum	S. sphacelata
D. brazzae	S. verticillata
Dolichochoete nodiglumis	S. sp.
Eleusine indica	Sporobolus pyramidalis
Elyonurus argenteus	S. spicatus
Eragrostis atrovirens	S. subtilis

Sedges

Cyperus auricomus
Fimbristylis exilis

Leguminous herbs/shrubs

Abrus fruticulos
A. indica
Canavalia ferruginea
Cassia absus
C. mimosoides
C. occidentalis
C. goreensis
C. mucronata
C. ochroleuca
C. rhodesia
C. shamvaensis
C. spinosa
Glycine javanica
Indigofera arrecta

I. demissa
I. gairdnerae
Lablab niger
Mimosa pigra
Rothia hirsuta
Rhynchosia minima
R. sublobata
R. venulosa
Sesbania sesban
S. sesban var. zambesiaca
Tephrosia linearis

Other herbs and shrubs

Jasminum fluminense
Ludwigia leptocarpa
Moringa oleifera
Sesamum angustifolium
Striga gesnerioides

The edges of the levees where the soil is usually damper are often characterised by *Brachiaria nigropedata* and *B. platytaenia*, the latter occupying the moister positions. Areas where *Chloris gayana* occurs in quantity in the sward are usually those of higher fertility; *Cynodon dactylon* is often found on old manured farm sites that have been abandoned. Farms still under cultivation are often heavily infested with *Eleusine indica*. Overgrazed areas are usually marked by *Sporobolus pyramidalis*.

The most important tree and shrub browse species are:

Acacia albida
A. giraffae
A. sieberiana
Albizia antunesiana

Guibourtia coleosperma
Lonchocarpus capassa
Parinari curatellifolia
Piliostigma thonningii

III(d) Bulози Terrace. Recent Alluvium in Abandoned Watercourses

The grass associations found on this soil type correspond primarily with Trapnell's (1950) Valley and Floodplain Grasslands and the Swamp and Papyrus Sudd.

There is considerable variation in the micro-topography of this soil unit, as it includes abandoned river courses, partially silted-up ox-bows and shallow pans. These depressions act as foci for local surface drainage, and are usually marked by a distinctive zoning of the grasses, which will be discussed later. In general terms the floristic composition of the grassland on this soil is as follows:

Grasses

Acroceras macrum
Brachiaria humidicola
Digitaria scalarum
D. horizontalis
Diplachne fusca
Echinochloa holubii
E. pyramidalis
E. stagnina
Eragrostis atrovirens
E. lappula
R. rigidior
Hemarthria altissima
Leersia hexandra
L. sp.
Loudetia sp.
Miscanthidium teretifolium
Odyssea paucinervis
Oryza perennis
Panicum dregeanum
P. glabrescens
P. ianthum
P. maximum (hairy form)
P. repens
P. sp. aff. P. porphyrrhisos
Paspalidium sp. aff. P. platyrrhachis
Paspalum commersonii
Pennisetum glaucocladum
Phragmites mauritianus
Robynsiochloa purpurescens
Rhytachne rottboellioides
Sacciolepis africana
S. gracilis
S. typhura
S. sp. aff. S. typhura
Setaria anceps
S. sphacelata
Sorghum macrochaeta
Sporobolus acinifolius
S. spicatus
Vossia cuspidata
Willkommia sarmentosa

Sedges

Ascolepis capensis
Bulbostylis aphyllanthoides
B. schoenoides
Cyperus auricomus
C. compactus
C. denudatus

Sedges

C. difformis
C. esculentus
C. longus
C. margaritaceus
C. mwinilungensis
C. nudicaulis
C. papyrus
C. radiatus
C. sphaerospermus
Eleocharis sp.
E. dulcis
Fimbristylis complanata
F. dichotoma
F. squarrosa
Fuirena glomerata
F. pubescens
F. stricta and F. umbellata
Juncus sp.
Kyllinga erecta var. intricata
Lipocarpa albiceps
L. chinensis
Mariscus deciduus
Pycneus aethiops
P. flavescens
P. mundtii
P. polystachyos
Rhynchospora candida
R. corymbosa
R. holoschoinoides
Scirpus corymbosus
S. cubensis
S. sp.
Scleria melanomphala
Typha sp.

Leguminous herbs/shrubs

Aeschynomene cristata
A. fluitans
A. indica
A. nilotica
Sesbania microphylla
S. sesban
S. sesban var. zambesiaca

Other herbs and shrubs

Commelina purpurea
Floscopa glomerata
Ipomoea aquatica
Polygonum salicifolium
Thalia welwitschii

The major variations in micro-topography of this soil unit were mapped at 1:50 000 scale during the survey of the Matabele and Mulonga Plains, three units being recognised.

- (i) Recent river beds and old ox-bows
- (ii) Recent low-lying alluvium - the flood plain of an old river course.
- (iii) The old lake shore of the seasonally flooded plain.
Grassland characterised by Bush-groups or termitaria.

These units are considered in detail below.

(i) **Recent river beds and ox-bows** These are the lowest-lying features on the plains, are often waterlogged and nearly always have damp soil. As a result they are characterised by moisture-loving grasses, which display a fairly distinctive zoning, reflecting the depth of water and/or variations in the dampness of the soil throughout the year.

Open water	Water lilies Cyperus papyrus
Increasing soil moisture and/or depth of flooding	Vossia cuspidata Echinochloa stagnina Sacciolepis africana Echinochloa pyramidalis Oryza perennis Leersia hexandra Acroceras macrum Panicum repens Pycnus mundtii (sedge) Paspalum commersonii Hemarthria altissima Digitaria scalarum (D. abyssinica)

The legume most commonly found in this association is *Aeschynomene fluitans*. Salt conditions, which occasionally occur, are usually characterised by *Diplachne fusca*. Trapnell and Clothier (1957) noted that *Oryza barthii* marks peaty accumulations in late flooded sites.

(ii) **Flood plain of an old river course** This is the most widespread of the subdivisions of the recent alluvium, and is characterised by the following association, of which the first two members are the usual dominants:

Grasses	Legumes
Themeda triandra Setaria sphacelata Trachypogon spicatus Brachiaria nigropedata Andropogon huillensis Eragrostis lappula Rendlia pseudo-harpochloa	Sesbania microphylla Aeschynomene indica Indigofera microcalyx

(iii) **The old lakeshore Bush-groups** Trapnell *et al* (1950) and Trapnell and Clothier (1957) included this vegetation in their Bush-group Formations. It consists of small circular clumps of bush spaced through seasonally wet grassland. The Lozi call these Bush-groups 'Mabumba'; and they are often found growing on anthills. The composition of the Bush-group varies with the woodland type of the area concerned; it is often fringed with *Syzygium* trees which, as Trapnell noted, mark the transition to wetter ground.

On the Matabele and Mulonga Plains the most important components of the grasslands, and browse species in the bush-clumps, were found to be as follows:

Grasses

Chloris gayana
Cynodon dactylon
Panicum repens
Sporobolus spicatus
S. subtilis
Eragrostis lappula

Browse shrubs and trees

Acacia giraffae
A. sieberiana
Capparis tomentosa
Lonchocarpus capassa
Piliostigma thonningii
Sansevieria desertii

Legumes

Rhynchosia sublobata
R. venulosa

The floristic composition of the Bush-groups themselves has been investigated in some detail by Fanshawe (1963a,b); details will be found in Appendix 2.

On the Siloana Plain, which Trapnell and Clothier (1957) noted as carrying a cover of *Tristachya*, the Recent Alluvium is characterised by a number of dried salt pans which have no visible drainage outlet. As one passes from the edge to the centre of one of these pans, minor grass zones coincide with increases in the amount of salt and soil moisture. The following is a typical sequence:

Edge of pan	<i>Miscanthidium teretifolium</i> <i>Sporobolus spicatus</i> <i>Eragrostis rigidior</i> <i>Panicum</i> sp. aff. <i>P. porphyrrhisos</i> <i>Diplachne fusca</i> <i>Odysea paucinervis</i>
Toward pan centre	<i>Willkommia sarmentosa</i>

The actual centres of these pans are often devoid of any vegetation owing to the high concentration of salts.

III(e) Bulozzi Terrace. Brown Mopane Alluvium

These soils, which support *Colophospermum mopane* woodland, were not investigated during the present survey. It was noted, however, that their grass cover was principally made up of *Enteropogon macrostachyus*, *Schmidtia bulbosa* and *Sporobolus panicoides*.

THE NUTRITIONAL STATUS OF THE VEGETATION COMMUNITIES

There are several ways of assessing the nutritional value of a plant community. Controlled grazing experiments can be carried out, and the feeding value of the pasture in terms of animal liveweight gain can be measured. This is a slow process, although ultimately it is the only satisfactory way of making such an assessment. In parts of Western Province grazing experiments will be difficult to design because the different grassland communities

are distributed in a complex mosaic of small units. An alternative is to analyse the fodder itself, the grasses and herbs of the different communities, to determine their levels of protein, fibre and mineral nutrients. The resulting data can be compared with theoretically adequate levels for cattle production. This method is satisfactory as a means of comparing one community with another, but may not take account of seasonal changes in food value nor of the availability of the fodder to the cattle.

With the exception of the upland forest grazing, representative samples of the various fodder plant communities were not collected during this investigation. Samples were collected, however, of the major species making up these communities, and the material was analysed at the Mount Makulu laboratory. The results are shown in Table 30.

The interpretation of such data requires care and, since it is important that a full understanding of the feeding value of the Western Province fodder resources can be obtained, a discussion of this subject by A. Blair Rains is included in Appendix 3. If this is read in conjunction with the Table 30 the better nutrient status of the wetland grasses will be apparent, with the notable exception of the phosphorus values which are very low. The dryland grasses have a markedly higher phosphorus content and a surprisingly low but adequate calcium content.

The problem of abnormally low levels of phosphorus and also of sulphate in the Barotse (Kalahari) Sands was the subject of an investigation by the now defunct Central African Agricultural Research Council. As this work is of importance, the following extract is quoted from their 1966 Annual Report:

'Impoverished siliceous sand of the Kalahari system covers wide areas in both Zambia and Rhodesia. Its natural vegetation provides low-quality grazing and the fecundity of the cattle pastured on it is abnormally low. The soil is known to be deficient in phosphate and sulphate, and it had been observed that the sulphate content of test-crops grown on it was below that usually encountered on unfertilised soils. The Soil Productivity Team has, therefore, had an experiment on the effects of phosphate and sulphate fertilisation of the natural herbage, in the same area as the Rhodesian Ministry of Agriculture has had a feeding trial with sulphur and supplementary carbohydrates. The fertiliser experiment was replicated in adjacent areas, one on the vleis margin and one higher up the catena.

'Small quantities, such as would be practical with aerial top-dressing, of phosphate (20 lb P_2O_5 per acre as triple super phosphate) and sulphur (20 lb S as sulphate) were applied in factorial combination with a minimal quantity of dolomitic lime (100 lb per acre) mixed into the fertiliser*. A basal dressing of 20 lb N was given. As the district was severely drought-stricken and the grass came away very late, one cut only was taken when the grass was mature in mid-May. Analysis of the herbage showed that the nitrogen and sulphur contents were low (0.4% N and 0.03% S) and the phosphate content proportionately lower still; the ash was loaded with silica.

'Only the phosphate fertiliser increased yields - by 40% on the vleis site and 20% on the slope. It was observed that legumes and other dicotyledons were more abundant on phosphate-treated plots. Apparently nitrogen

* 1 lb per ac = 1.12 kg per ha

TABLE 30 Percentage dry matter composition of selected Western Province fodder species

Name	Remarks	Crude protein	Crude fibre	Ether extract	Total ash	Nitrogen free extract	Ca	Mg	Na	P	K	C1	Lab. No.	Herbarium no.	Date of collection 1964
Wetland grasses															
<i>Acroceras macrum</i>)	6.25	33.19	2.03	13.70	44.83							5188	1160	18.4
<i>Brachiaria nigropedata</i>)	4.94	32.25	2.23	5.75	54.83	0.32	0.18	0.35	0.10	0.33	0.16	5178	1162	8.4
<i>Digitaria scalarum</i>)	8.69	31.48	3.00	6.17	50.66							5189	1163	13.5
<i>Echinochloa stagnina</i>)	2.19	36.24	1.63	8.40	50.54	0.39	0.12	0.13	0.05	0.66	0.47	5174	1151	19.3
<i>Echinochloa pyramidalis</i>)	2.94	32.82	2.49	5.92	55.83							5185	1153	18.4
<i>Hemarthria altissima</i>)	2.50	31.98	1.39	5.31	58.82							5209	1114	14.5
<i>Leersia hexandra</i>)	7.50	30.34	2.98	9.42	49.76	0.48	0.14	0.17	0.11	0.40	0.27	5176	1154	8.4
<i>Oryza perennis</i>)	4.31	34.26	1.84	15.70	43.89	0.32	0.14	0.17	0.10	0.73	0.25	5175	1152	8.4
<i>Panicum glabrescens</i>)	4.13	35.93	3.42	6.69	49.83							5187	1157	20.5
<i>Paspalum commersonii</i>)	11.63	28.82	3.10	11.48	44.97							5186	1156	18.3
<i>Sacciolepis africana</i>)	5.44	29.38	2.07	9.47	53.64	0.54	0.08	0.35	0.11	1.18	1.26	5177	1155	8.4
<i>Vossia cuspidata</i>)	3.57	35.08	1.46	5.94	53.95	0.27	0.15	0.04	0.07	0.45	0.36	5174	1150	19.3
<i>Vossia cuspidata</i>)	14.60	33.50	1.80	7.80	50.20							-	1150	30.11
Wetland legumes															
<i>Aeschynomene fluitans</i>	Young shoots	26.2	12.3	2.8	8.1	50.2							-	1202	30.11
<i>Aeschynomene fluitans</i>	Mature: flowering	14.81	22.92	2.59	9.31	50.37	1.48	0.09	0.14	0.15	1.14	0.91	5180	1202	8.4
<i>Convolvulus</i> sp.	Non-legume, creeper	7.88	16.88	3.01	12.66	59.57	1.66	0.11	0.41	0.10	1.77	1.44	5179	1201	8.4
<i>Sesbania microphylla</i>	Mature: flowering	4.75	49.92	2.52	4.36	32.70	0.92	0.21	0.05	0.09	0.33	0.18	5180	1205	2.4
Dryland grasses															
Composite mixture of grasses	Flowering stage	4.44	43.07	2.05	3.49	46.70	0.16	0.13	0.03	0.21	0.35	0.10	5184	-	21.4
<i>Brachiaria dura</i>	Young shoots	7.56	41.33	2.40	2.85	45.92	0.16	0.05	0.04	0.25	0.23	0.05	5182	1319	21.4
<i>Brachiaria dura</i>	Flowering stage	6.38	43.34	2.20	2.37	45.71	0.36	0.05	0.04	0.19	0.28	0.25	5183	1319	21.4
<i>Chloris gayana</i>	Young shoots, Siloana	-	-	-	-	-	-	-	-	-	-	-	-	-	30.11
Woodland fodder trees: pods															
<i>Acacia albidia</i>	E. Province	11.5	23.4	1.4	3.2	55.1							-	-	-
<i>Acacia giraffae</i>	Sesheke district	15.69	27.12	6.06	4.63	46.5							6263	-	15.10
<i>Acacia sieberiana</i>	E. Province	10.3	24.8	1.0	3.4	51.9							-	-	-
<i>Piliostigma thonningii</i>	S. Province	6.4	24.0	2.4	3.3	59.4							-	-	-
<i>Swartzia madagascariensis</i>	N. Province	6.9	25.5	0.8	1.5	60.5							-	-	-
Woodland tree fruits															
<i>Guibourtia coleosperma</i>	Seed coatings	2.4	48.9	32.6	15.2	0.9							-	-	-
<i>Parinari curatellifolia</i>	Kernels	23.4	17.3	48.9	8.1	2.3							-	-	-
<i>Parinari curatellifolia</i>	Porridge	3.1	14.9	0.2	79.6	2.2							-	-	-
<i>Ricinodendron rautanenii</i>	Kernels roasted	17.8	29.7	40.5	7.6	4.4							-	-	-
<i>Ricinodendron rautanenii</i>	Meal, porridge	7.6	3.2	0.6	83.1	5.5							-	-	-

became the limiting factor when phosphate had been applied. The phosphate fertiliser doubled the phosphate content of the herbage from 0.02 to 0.04% P and reduced the nitrogen content, while the total production of protein was slightly increased on the phosphate plots. The sulphate fertiliser doubled the sulphur content of the herbage but had no effect on yield of dry matter or protein and the lime had no effect on the uptake of nutrients.'

Data for the pods of certain trees commonly eaten by cattle are also included in Table 30; further information will be found in the Imperial Agricultural Bureaux publication (1947). Certain fruits are eaten not only by cattle but also by man; data on these are included in Table 30. The fat of pigs fed on *Ricinodendron rautanenii* kernels was found to be yellow and unsaleable.

THE PALATABILITY OF THE GRASSES

The assessment of grassland palatability is especially difficult because of the large number of variables involved, even if the results of carefully observed and recorded grazing trials are available. No such trials have been carried out in Western Province. However, in the course of the investigations the grazing habits of various herds of cattle were observed, and information was also gathered from herd boys. On this basis the grasses of the area have been arranged in three broad palatability groups:

High palatability

Acroceras macrum	Hemarthria altissima
Brachiaria brizantha	Oryza perennis
B. dura	Panicum maximum (hairy form)
B. humidicola	P. repens
B. mutica	P. sp. aff. P. coloratum
Chloris gayana	P. sp. aff. P. porphyrrhisos
C. pycnothrix	Paspalidium sp. aff.
C. virgata	P. platyrrhachis
Cynodon dactylon	Paspalum commersonii
Digitaria scalarum	Pennisetum purpureum
D. brazzae	Sacciolepis africana
D. horizontalis	S. cinereo vestitum
D. milaniana	S. gracilis
Diplachne fusca	S. typhura
Echinochloa crus-gavonis	S. sp. aff. S. typhura
E. holubii	S. scirpiodes
E. pyramidalis	Setaria sphacelata
E. stagnina	Sporobolus spicatus
Eragrostis mildbraedii	Vossia cuspidata

Medium palatability

Alloteropsis semialata	Apochaete hispida
var. ecklonii	Aristida atrovioleacea
Andropogon amplexans	A. graciliflora
A. brazzae	A. meridionalis
A. eucomus	A. pilgeri
A. gayanus var. squamulatus	Brachiaria nigropedata
A. huillensis	B. platytaenia
A. schirensis	B. xantholeuca
A. tumidulus	B. aff. B. distichophylla

Chasmopodium caudatum
 Craspedorhachis rhodesiana
 Dactyloctenium aegyptium
 Danthoniopsis viridis
 Digitaria monodactyla var.
 explicata
 D. perrottetii
 Dolichochaete nodiglumis
 Eleusine indica
 Enteropogon macrostachyus
 Eragrostis arenicola
 E. atrovirens
 E. capensis
 E. chapelieri
 E. lappula
 E. lappula var. divaricata
 E. patens
 Heteropogon melanocarpus
 H. contortus
 Homozeugos eylesii
 Hyparrhenia bracteata
 H. diplandra
 H. dissoluta
 H. filipendula var. pilosa
 Hyparrhenia grallata
 H. newtonii
 H. poecilotricha
 H. rudis
 H. rufa
 H. variabilis
 Imperata cylindrica var.
 africana

Ischaemum arcuatum
 Leersia hexandra
 Leptocarydion vulpiastrum
 Melinis macrochaeta
 Odyssea paucinervis
 Panicum dregeanum
 P. glabrescens
 P. ianthum
 P. inaequilatum
 P. juncifolium
 P. parvifolium
 P. cf. P. subrepandum
 Pennisetum glaucocladum
 P. polystachyon
 Rhynchelytrum nyassanum
 R. subglabrum
 Rottboellia exaltata
 Rhytachne robusta
 R. rottboellioides
 Schizachyrium ursulus
 S. sp. aff. S. jeffreysii
 S. jeffreysii
 Schmidtia bulbosa
 Setaria anceps
 S. homonyma
 S. pallidifusca
 S. verticillata
 Sorghum macrochaeta
 Sporobolus subtilis
 Themeda triandra
 Tricholaena monachne
 Willkommia sarmentosa

Low palatability

Anthephora acuminata
 Aristida eriophora
 Cenchrus biflorus
 Cymbopogon densiflorus
 Diandrochloa namaquensis
 Diheteropogon grandiflorus
 Elyonurus brazzae
 Eragrostis gangetica
 E. rigidior
 E. tenuifolia
 E. tremula
 E. viscosa
 E. sp. aff. E. denudata
 E. sp. aff. E. pallens
 Eriochrysis brachypogon
 E. pallida
 Loudetia lanata
 L. phragmitoides
 L. simplex
 Megastachya mucronata
 Microchloa indica
 Miscanthidium teretifolium
 Monocymbium cerasiiforme

Paratristachya superba
 Perotis leptopus
 P. vaginata
 Phragmites mauritianus
 Phyllorachis sagittata
 Pogonarthria squarrosa
 Rendlia pseudoharpochloa
 Robynsiachloa purpurascens
 Sporobolus acinifolius
 S. macotrix
 S. marginatus
 S. molleri
 S. panicoides
 S. pyramidalis
 S. sanguineus
 Trachypogon spicatus
 Trichoneura grandiglumis
 Trichopteryx dregeana
 Tristachya eylesii
 T. huillensis
 Urelytrum squarrosus
 Vetiveria nigritana

When these ratings are compared with the information on the dominant grass cover of the different soil units, certain units stand out as carrying the more palatable cover. They are all units on the floodplains of Terrace III, while the upland soil in general carry less palatable grasses. In order of decreasing palatability the units can be arranged as follows:

- III(d) Recent Alluvium in Abandoned Watercourses (i) Recent riverbeds and ox-bows: (iii) Old lakeshore, characterised by Bush-group vegetation
- III(c) River Levee Alluvium
- III(d) Recent Alluvium in Abandoned Watercourses: (ii) Floodplains of an old rivercourse
- I(b) Upland Mixed Sedentary and Barotse Sand Soils
- II(c) Humic Soils of the Floodplains and Dambo Margins
- II(a) Lake-dune Barotse Sands
- II(b) Lake Basin Alluvial Soils
- I(a) Upland Sedentary soils

The palatability of all tropical grasses drops rapidly when they reach the flowering and seeding stage; this being especially the case with the upland grasses on Terrace I and II. In some years the cattle will be unable to reach units with the most palatable grasses because of abnormally high floods; this does not happen often, and herds of cattle will swim from one river levee to another to graze the more palatable grasses.

POISONOUS PLANTS

As far as is known no work has been done on the poisonous plants of Western Province. Shone (1966, 1967), in Rhodesia, screened seventy-three plant species and one fungus for toxicity to cattle, sheep, pigs and fowls. Twenty-two of the plants and the fungus were found to be toxic for one or more of the animal species. These are listed *below:

Bersama swynnertonii Bak. f.	Nicotiana tabacum L.
Canavalia ensiformis D.C.	Phalaris tuberosa L.
Cestrum aurantiacum Lindl.	Phytolacca dodecandra I'Herit.
Chironia transvaalensis Gilg.	Ranunculus multifidus Forsk.
Combretum platypetalum Welw. ex Laws.	Senecio scleratus Schweik.
Datura tatula L.	Solanum incanum L.
Gnidia kraussiana Meisn.	Solanum panduraeforme Diege ex Dun.
Kalanchoe prolifera R. Hamet	Trachyandra saltii (Bak) Oberm.
Melia azedarach L.	Urginea altissima Bak.
Moraea erici-rosenii R.E. Fries	Urginea burkei Bak.
Nicotiana glauca R. Grah.	Vernonia ampla O. Hoffm.

The fungus found to be toxic was *Diplodia zeae* (Schw.) Lev. It is also thought that certain *Crotalaria* spp. are toxic after they have set seed.

* Also add *Dichapetalum cymosum* Eng. 1.

THE GRASSLAND SUCCESSION

No experimental work has been performed in Western Province on this important topic. The change in the composition of the open grassland, compared with the grass cover found under woodland in the Mankoya and Mongu areas under a fire regime, has already been noted. The tendency for many of the pastures to revert to a *Sporobolus*-dominated cover when overgrazed has also been noted. On the Lake-dune Barotse Sands and the Lake Basin Soils, where the grassland often includes a high proportion of *Brachiaria dura*, overgrazing may lead to the dominance of relatively unpalatable *Aristida* spp. and, unless the shrub growth of *Bauhinia mucronata* and *Baphia obovata* is slashed, it will slowly increase and shade out much of the grass cover.

In low-lying areas, the grassland succession, and hence the composition, is a function of the depth of flooding. Indeed, Lawton (1970) believes that it may be possible to maintain the most nutritious sward simply by controlling the depth of flooding and the level of the watertable.

CARRYING CAPACITY

In the absence of controlled experiments, the assessment of carrying capacity described in the later parts of this report is entirely subjective. It is therefore important to record the basis on which this assessment rests. This consisted in a study of pastures at the following places where the stocking rates over a period had been recorded:

1. Mazabuka: controlled experiments directed by Clyde A. Smith, with various stocking rates: 4, 8, 10 acres (1.62, 3.24 and 4.05 ha) per cow per annum on *Hyparrhenia* grassland, in *Combretum-Pterocarpus* woodland on Upper Valley Soils.
2. Ntguleni, Eastern Province: stocking rate trials on *Hyparrhenia* grassland, in *Brachystegia* woodland.
3. Kasama area, Northern Province: regular observation of selected pastures.

In addition, many discussions were held with local cattle owners in Western Province to determine how long, and at what stocking rate, they traditionally grazed certain areas.

During the survey a careful visual assessment was made of the pastures, comparisons were made with the trials and experiments noted above, account was taken of the 1964 census, and a provisional assessment of carrying capacity was thereby made.



Photo: W. C. Verboom

PLATE 4 Barotse herdsman in *Themedia triandra* - *Setaria sphacelata* grassland on recent alluvium on the floodplain of an old river course (See Unit 2, Ecological Survey map)



PLATE 5 Winter grazing on the Bulozhi Plain: *Echinochloa pyramidālis* - *Acroceras macrum* - *Hemarthria altissima* grassland on recent alluvium (See Unit 1, Ecological Survey map)

FODDER UTILISATION AND CATTLE MANAGEMENT

THE DISTRIBUTION OF CATTLE IN WESTERN PROVINCE

The only statistics available on the cattle population of Western Province are those published by the Veterinary Department in their annual reports, on which the following tables (some taken from Maclean, 1964) are based.

Details of the composition of the total cattle population for the area are given in Table 31.

TABLE 31 Cattle population of the Western Province, 1943 to 1962
(Compiled from the Department of Veterinary Services Annual Reports)

Year	Bulls over 2 years	Cows and heifers	Oxen and tollies	Calves under 2 years	Total
1963	10 351	143 474	64 886	48 068	266 779
1962	9 797	145 223	63 400	48 604	267 024
1961	9 695	142 986	62 921	60 504	266 106
1960	9 509	133 228	56 975	48 309	248 021
1959	8 846	128 124	51 423	48 423	236 816
1958	8 809	121 121	49 137	45 688	224 755
1957	8 474	122 895	47 309	40 403	219 081
1956	9 507	124 007	47 906	41 512	222 932(3)
1955	10 358	128 468	47 260	46 049	232 135
1954	11 850(1)	124 025	44 274	48 377	228 526
1953	10 037(1)	125 462	44 599	48 674	228 772
1952	10 950(1)	123 541	43 148	44 002	221 641
1951	10 785(1)	120 116	42 249	51 340	224 490
1950	11 095(1)	113 846	37 792	55 511	218 244
1949	10 683(1)	109 616	35 094	48 508	203 751
1948	12 409(1)	99 998	27 141	46 665	186 213
1947	11 507(1)	93 368	23 139(2)	43 953	171 967
1945	5 851(1)	56 498	11 743(2)	66 500	140 592
1944	9 668(1)	52 442	14 321(2)	58 436	134 867
1943	9 668(1)	67 391	10 858(2)	49 037	136 214

(1) Bulls over 3 years old.

(2) Calves under 3 years old.

(3) Over 10 000 head said to have died in 1955-56 owing to abnormal flooding.

There have been considerable fluctuations in the cattle population due to disease and starvation. In the 1930's the cattle population, which was often described as 'half a million head', was considerably reduced by pleuropneumonia. In 1955-56 prolonged flooding of the Zambesi confined the cattle to the uplands throughout the year, and resulted in some 10 000 deaths due to starvation. Serious flooding occurred again in 1963, and a further 7 000 deaths were recorded. However, there is some indication that the population had begun to stabilise at about 266 000 head from 1961 onwards. This cattle population is shown on a district basis in Table 32, which also shows the net annual increase for the period 1958-63.

TABLE 32 Cattle population and percentage annual net increase, by districts for the years 1958-63. Percentage increase in brackets

District	1958	1959	1960
Mongu	62 656	63 149(0.8)	67 179(6.4)
Kalabo	60 341	64 636(7.1)	70 064(8.4)
Senanga	63 912	66 513(4.6)	70 641(6.2)
Sesheke	31 720	33 743(6.4)	36 231(7.3)
Mankoya	7 950	8 761(0.3)	9 725(11.0)
Western Province	224 755	236 816(5.0)	248 021(4.7)
	1961	1962	1963
Mongu	71 646(6.6)	68 316(-4.6)	68 501(0.3)
Kalabo	70 743(1.0)	73 245(3.5)	70 460(-3.8)
Senganga	74 554(5.7)	74 574(0.03)	74 865(0.4)
Sesheke	39 300(8.5)	41 026(4.4)	43 181(5.3)
Mankoya	9 863(1.4)	9 863(0.0)	9 772(-0.9)
Western Province	266 106(7.3)	267 024(0.3)	266 779(-0.1)

It is clear however that this stabilisation did not occur in Sesheke district, the cattle population of which continued to increase throughout the period.

Table 33 relates the cattle population for each district in 1962 to the land area. These statistics, as Maclean (1964) has noted, are far from satisfactory in that the 'cattle population' has not been converted to animal equivalents; and the gross acreage per head includes all the townships, roads and arable areas, failing to take account of the fact that some 30% of Mongu district is flooded for about 5 months each year, and much of Kalabo District is also flooded or waterlogged. Mankoya is the district most distant from the floodplain grazing. The figures point to possible overstocking in Mongu and Kalabo and understocking in Mankoya.

TABLE 33 Cattle populations and gross stocking rates for 1962, by district

District	Area ha(ac)	Cattle population 1962	Gross acreage per animal	Cattle per 100 people
Mongu	1 490 105(3 682 000)	68 316	54	65
Kalabo	2 456 529(6 070 000)	73 245	83	76
Senanga	2 990 733(7 390 000)	74 574	99	102
Sesheke	2 927 195(7 233 000)	41 026	176	97
Mankoya	2 815 093(6 956 000)	9 863	700	21

THE SEASONAL MOVEMENT OF CATTLE IN WESTERN PROVINCE

Two distinct patterns of seasonal cattle movement occur in Western Province:

1. The Bulozhi Plain and the Upland Area to the East

Some 75% of the cattle population graze the plain from about June to December, which is largely during the dry season. As the flood rises in late December and early January, the cattle and their owners move back to the woodlands on

the Lake-dune Barotse Sands and Lake Basin Alluvial Soils. During this period in the woodlands they lose condition rapidly. Maclean (1964) noted that, in the past, floodtime grazing took place far away from the Plain on pans and on the upper reaches of the larger river catchments: the Luena, Lui, Namitome and Lumbe were used for 4 or 5 months at a time. The decline in this practice is attributed, both to the disinclination of the herdsmen to stay away from the plain so long, and to the perennial flooding of the pans which at one time dried up completely in the dry season, the falling water continuously exposing green grass. The headwater areas have also become increasingly waterlogged due to the silting up of the old drainage channels, and the narrow belt of grassland between the swamp and the forest edge has diminished steadily in size.

2. The Mulonga, Matabele and Siloana Plains

The stocking rates on these plains are low; because they are not flooded to the same extent as the Bulozhi Plain, and because the watertable seldom drops to more than 1.52 m (5 ft) depth, the cattle can live on these plains throughout the year without serious loss of condition. The cattle move about within the plains, particularly to the more elevated parts during the period of flooding (as shown in Table 34): there is, however, no major exodus of cattle away from the plains.

TABLE 34 Seasonal movement of cattle on the Matabele and Mulonga Plains in relation to the main soil types

Grazing season	Month	Main soil types grazed	
Summer Rainy season Grasses growing	Nov.	Recent Alluvium (Old Lakeshore Bush-groups) <i>and</i> Flood Plain Sandy Alluvium (Plains Litongo) <i>and</i> Lake-dune Barotse Sands <i>and</i> Mixed Soils	River Levee Alluvium
	Dec.		
	Jan.		
	Feb.		
	Mar.		
	April		
Winter Dry season Grasses flowering	May	Humic Soils (Wet Litongo)	
	June		
	July	Flood Plain Sandy Alluvium (Plains Litongo)	Recent Alluvium in Abandoned Watercourses <i>and</i> River Levee Alluvium (when not cultivated)
	Aug.		
	Sept.		
	Oct.		

GRASSLAND MANAGEMENT

Maclean (1964) noted that grassland management was defective in Western Province, the practice of tethering cattle in order to manure farm sites or for ease of milking often preventing full utilisation of the available grazing. This is thought to explain the poor quality of the cattle in the Mankoya area where, on the whole there is adequate grazing. This is a minor problem, however, compared with the overall problem of the area: how to provide an adequate supply of floodtime grazing when the main Bulozhi Plain is inaccessible.

Floodtime Grazing

The present survey was a consequence of the death of large numbers of cattle during the flood season due to inadequate alternative grazing. There are six major areas listed below which could provide alternative grazing during the flood period:

- (a) The area north of the Luena Flats
- (b) Inland pans and small river valleys
- (c) Upland woodland grazing
- (d) The Lui River Valley
- (e) The Siloana Plain
- (f) The Matabele and Mulonga Plains

(a) **The area north of the Luena Flats** To the south of the Luena Flats there are only modest fodder resources, and the cattle around Usaah, Sibeta and Lipoba are usually in very poor condition during the flood period. To the north of the flats there are an estimated 8 499 ha (21 000 ac) of little utilised grazing bordering the Sititi River. These lands were not investigated in detail, but two major grass associations were noted: a *Themeda triandra* - *Setaria sphacelata* association occupying about 4 800 ha (12 000 ac), and a *Miscanthidium teretifolium* - *Vetiveria nigritana* - *Echinochloa pyramidalis* association occupying about 3 600 ha (9 000 ac). Of this area, it is considered that some 7 700 ha (19 000 ac) would be available for winter grazing. The gradients of the area are slight, the land sloping gently down from the upland sands in the north to the Luena river; consequently floodwaters slowly recede from that part of the area which floods, thereby gradually exposing wetland grasses which could be progressively grazed by cattle. Unfortunately access for cattle from the south is made difficult by the Luena river, which has a particularly steep south bank with deep water immediately under it. It is estimated that, if problems of access could be overcome, this area could support 2 000 to 3 000 head of cattle during early winter (May and June), so providing succulent fodder after the floods somewhat earlier than the Bulizi Plain.

(b) **Inland pans and small river valleys** In general the grass associations of the pans and river valleys provide poorer grazing than the Bulizi Plain; added to this, many of the pans are now perennially flooded (which used not to be the case) and cattle are denied access to the succulent grasses which flourish as the floodwaters recede. In other cases, drainage has led to a loss of organic material from the humic soils often found in the pans; soil water retention has suffered, and the grazing has deteriorated. These pans and valleys may even be cultivated. Thus, although they provide useful local floodtime grazing, there is little room for their increased use and, in view of their declining status, they cannot be considered as an alternative source of floodtime grazing.

(c) **Upland woodland grazing** The woodland areas are the principal areas used for floodtime grazing. The value of this grazing is not high, as will be appreciated from the floristic details of the Lake-dune Barotse Sand communities already described. This is the main reason why alternative floodtime grazing should be developed.

A major component of the grazing is the grass *Brachiara dura* (as revealed by the transects near Mongu), which, not only appears to have a somewhat higher feeding value than the rest of the community (see Table 30), crude protein values being some 50% higher, but also remains green and palatable for a much

Brachiaria dura

Z 4111

In reeds, pine, grass

Northern



Netherlands



IN GRASSLAND

collected by W. C. VERBOOM

W. C. Verboom

PLATE 6 Herbarium specimen of *Brachiaria dura* Stapf.

longer period. This is a grass apparently well adapted to the dry conditions of the upland woodland areas; with leaves which become rolled during the dry season, a tufted ligule which directs dew to the root base, and a well developed, very fine hairy root system adapted for extracting the limited amount of moisture from the sandy soils. It is also noteworthy that the rumen contents of game from the Mulonga and Siloana Plains were found to have high percentages of *Brachiaria dura* (see also Verboom, 1966b). *Brachiaria dura* thus appeared to be a grass worth investigating, and work has been started. This and other matters connected with its use are considered in Part 5.

(d) **The Lui River valley** This narrow valley, which runs from the Luampa Mission and joins the Zambezi below Senanga, has often been cited as a valuable area for floodtime grazing. There are many small villages along the valley whose occupants use a fair proportion of the seepage zone for cultivation and, as this is the land which produces the best grazing, there is competition for its use between the farmers and the would-be graziers. The humic soils in the valley are also shrinking; in order to secure an adequate compensatory supply of manure, cows are often tethered overlong and consequently become undernourished. A detailed survey of the valley has not been carried out, but there does not appear to be much unused floodtime grazing.

(e) **The Siloana Plain** It was not possible in the time available to make a detailed investigation of the area, which is estimated to cover about 3 885 km² (1 500 mi²). This plain, which appears to be part of the floodplain of an earlier course of the Zambezi, is a branch of the Matabele Plain. It extends from 16 km (10 mi) west of Nangweshi to the Mashi River plain near Sinjembele, via the Kalongo stream. During high floods the old river course from the Matabele to the Mashi is still navigable by dug-out canoe.

The micro-topography of the Siloana Plain is somewhat different from that of the Matabele and Mulonga Plains. There are a larger number of shallow pans, separated from each other by lake-dune wind-deposited secondary features. The pans are thought to consist largely of silted-up river and stream channels, and old ox-bows. Some of the shallower pans dry out in the dry season, and a salt crust, consisting largely of sodium and magnesium sulphate, is formed. Some of the waterholes on the plain contain small quantities of these salts.

The vegetation commonly occurring on the pans consists of the usual riverine grasses *Vossia cuspidata* and *Echinochloa stagnina*, with the sedge *Cyperus papyrus* where deep standing water is fringed by *Pycnus mundtii*. The legume *Aeschynomene fluitans*, usually indicative of seasonal flooding, is also found. The salt pans can be distinguished by their typical grass cover, dominated by *Sporobolus spicatus*, *Willkommia sarmentosa*, *Diplachne fusca* and *Panicum porphyrrhisos*. The grass cover at the foot of the dunes is commonly dominated by *Panicum repens*. Higher up the dune slopes, this is replaced by *Tricholaena monachne* and *Leptocarydion vulpiastrum*, with the legumes *Tephrosia lupinifolia* and *Indigofera nummulariifolia*. Under favourable conditions the tree *Terminalia sericea* may establish itself on the dune sands. In the south-west corner of the Siloana Plain there are some patches of mopane woodland, with a grass layer dominated by *Enteropogon macrostachyus* on ant hills and *Schmidtia bulbosa* elsewhere.

The local cattle census of 1964 estimated the cattle population on the plain at 9 400 head. Assuming an area of 3 885 km² (1 500 mi²), the stocking was approximately one beast per 40.5 ha (100 ac). Using the methods of assessing carrying capacity described earlier in this section of the report, the capacity

of the plain was rated at 1 beast per 20.25 ha (50 ac) given the present extensive system of management. It should therefore be possible to increase cattle numbers significantly on the Siloana Plain, particularly in the south-western corner which appeared to be lightly stocked. However, there are appreciable numbers of game; and tsetse flies are a problem, resulting in a regular need for inoculation against trypanosomiasis.

(f) **The Matabele and Mulonga Plains** (see maps*) These plains form one of the largest areas of relatively little used alternative floodtime grazing in Western Province with probably the highest potential for grazing development in the area. They were therefore investigated in detail. Together they cover 3 455 km² (1 334 mi²), rather less than the area of 3 885 km² (1 500 mi²) occupied by the Siloana Plain.

The plains, which are contiguous, lie between the Mashi and Zambezi rivers to the north of the Siloana Plain, and extend from Sititi in the east to Shangomba in the west: they are similar to the Siloana Plain in apparently being a former floodplain of the Zambezi River. It is unlikely that they once formed part of the Mashi floodplain, because their size is out of proportion to the catchment of that river. At times of very high flood, there may still be a flow of water from the Zambezi along the old river course of the Matabele and Mulonga Plains to the Mashi river.

Nine land facets were distinguished: the associated landforms, soils and vegetation types have already been described. The distribution of the facets on the plains is shown on the 1:50 000 scale maps which accompany this report. The area occupied by a land facet constitutes a map unit. A summary of the land facet information appears in Table 35.

The estimated annual carrying capacity of the Matabele and Mulonga Plains can be calculated from the estimated summer and winter carrying capacities (Table 36) of the various land facets.

The various land facets are mostly undergrazed, and only used for a limited period, as indicated in Table 36. It is assumed that, except in years of abnormal flooding, each unit would support the cattle numbers indicated in the table over a six-month period. Thus the Matabele Plain (69 000 ha, 171 00 ac) has some 40 500 ha (100 000 ac) of summer grazing with an estimated carrying capacity of 4 250 head for the six months, well balanced by some 27 000 ha (67 000 ac) of winter grazing with a carrying capacity estimated at 4 270 head. The 1964 local cattle census indicated a cattle population of 2 246 head, which suggests that a further 2 000 head could be grazed on the plain given the present extensive system of management. This would not include the dissected river levees and large anthills (Map Unit 4, 1900 ha or 4 811 ac) allocated to dwelling sites and permanent agriculture. If the cattle numbers are to be increased some additional watering points would be required, mainly to avoid overgrazing around the existing water points.

The grazing resources of the Mulonga Plain (some 275 000 ha, 682 000 acres) are not so well balanced. There are about 170 000 ha or 419 000 ac of summer grazing with an estimated carrying capacity of some 28 000 head, but only 93 000 ha (233 000 ac) of winter grazing which will merely support 13 000 head of cattle. Even so the 1964 census indicated a cattle population of only 6 252 head on this plain. (The dissected river levees 11 700 ha (29 900 ac) have again been allocated to permanent agriculture).

*Matabele Plain, Mulonga Plain: Ecological Survey, 1:50 000, in map folders.

TABLE 35 The land facets of the Mulonga and Matabele Plains

1:50 000 Map unit	Description (Local Lozi name)	Soil type (Representative profile nos.)	Vegetation		Time of grazing Summer: Nov.-April Winter: May-Oct.	Estimated carrying capacity, ac per beast per six months	Ha approx. (ac)		
			Grasses, sedges and legumes	Trees and shrubs			Mulonga Plain	Matabele Plain	
1 S5-1*	Recent river beds and abandoned water courses (Mulapo-Dambo)	Recent Alluvium in Abandoned Water- courses (42)	<i>Acroceras macrum</i> ** <i>Digitaria scalarum</i> ** <i>Echinochloa stagnina</i> <i>Hemarthria altissima</i> <i>Leersia hexandra</i> <i>Oryza perennis</i> <i>Panicum repens</i> <i>Paspalum commersonii</i> <i>Sacciolepis africana</i> <i>Vossia cuspidata</i> <i>Pycnus mundtii</i> (sedge) <i>Diplachne fusca</i> (salt conditions) <i>Aeschynomene fluitans</i> (legume)		Late winter, September and October	8	3 300 (8 237)	1 130 (2 818)	
2 S5-2*	Old river courses on the floodplain (Wet, Plains Litongo)	Alluvium, including Humic Soils in ox-bows (48)	<i>Andropogon huillensis</i> <i>Brachiaria nigropedata</i> <i>Eragrostis lappula</i> <i>Rendlia pseudo-harpochloa</i> <i>Setaria sphacelata</i> <i>Themeda triandra</i> <i>Trachypogon spicatus</i> <i>Aeschynomene indica</i>) <i>Indigofera microcalyx</i>)(legumes) <i>Sesbania microphylla</i>)		Early winter, May and June	12	48 600 (121 217)	15 800 (39 769)	
3 SK-3*	Old floodplain (lake) shore line (Sikanda)	Flood Plain Sandy Alluvium (32)	<i>Chloris gayana</i>) on ant <i>Cynodon dactylon</i>) hills <i>Panicum repens</i>) in <i>Sporobolus spicatus</i>) hollows <i>Sporobolus subtilis</i> <i>Eragrostis lappula</i> <i>Rhynchosia sublobata</i>) <i>Rhynchosia venulosa</i>)(legumes)	<i>Acacia giraffae</i> <i>Acacia sieberiana</i> <i>Capparis tomentosa</i> <i>Lonchocarpus capassa</i> <i>Piliostigma thonningii</i> <i>Sansevieria desertii</i>	Summer, November to April	8	72 800 (182 435)	7 690 (19 444)	
T1 SK-4*	Old floodplain. Broad nearly flat interfluvies, with increasing depth to the watertable (Plains Litongo of the Saana or floodplain)	Flood Plain Sandy Alluvium; mottling at about 760 mm (30 in.) (45)	<i>Apochaete hispida</i> <i>Aristida atroviolacea</i> <i>Brachiaria dura</i> <i>Diheteropogon grandiflorus</i> <i>Elionurus argenteus</i> <i>Loudetia simplex</i> <i>Rhytachne rottboellioides</i> <i>Schizachyrium jeffreysii</i>	<i>Annona stenophylla</i> <i>Eugenia angolensis</i> <i>Lannea gossewileri</i> <i>Magnistipula eglandulosa</i> <i>Ochna</i> spp. <i>Parinari capensis</i> <i>Syzygium huillense</i>	Mid-winter, July to September after burning	40	42 000 (103 943)	9 700 (24 328)	
T2 SK-5*		Flood Plain Sandy Alluvium; mottling at about 914 mm (36 in.) (56)	<i>Aristida graciliflora</i> <i>Aristida meridionalis</i> <i>Apochaete hispida</i> <i>Brachiaria dura</i> <i>Digitaria perrottetii</i>	<i>Burkea africana</i> <i>Diplorhynchus condylocarpon</i> <i>Terminalia sericea</i>	Summer, November to April	50	23 470 (58 080)	3 640 (9 013)	
T3 K8*		Flood Plain Sandy Alluvium; mottling not observed (58)	<i>Aristida graciliflora</i> <i>Brachiaria dura</i> <i>Digitaria milaniana</i> <i>Eragrostis tremula</i> <i>Loudetia lanata</i> <i>Schizachyrium jeffreysii</i>	<i>Burkea africana</i> <i>Combretum imberbe</i> <i>Diplorhynchus condylocarpon</i> <i>Terminalia sericea</i>	Summer, November to April	50	4 500 (11 653)	Absent from Matabele plain	
4 S5-4*	Dissected river levees; sometimes with large anthills (Lizulu)	River Levee Alluvium (59)	<i>Chloria gayana</i> <i>Cynodon dactylon</i> <i>Eragrostia lappula</i> <i>Panicum maximum</i> <i>Setaria anceps</i>	<i>Acacia albida</i> <i>Acacia giraffae</i> <i>Albizia antunesiana</i> <i>Guibourtia coleosperma</i> <i>Hyphaene ventricosa</i> <i>Lonchocarpus capassa</i> <i>Parinari curatellifolia</i> <i>Phoenix reclinata</i> <i>Piliostigma thonningii</i>	Late summer, March and April	12	11 700 (29 944)	1 900 (4 811)	
K7 K7*	Mongu-Kalabo Terrace bordering Matabele and Mulonga plains	Lake-dune Barotse Sands (46)	<i>Aristida graciliflora</i> <i>Brachiaria dura</i> <i>Digitaria perrottetii</i> <i>Eragrostis tremula</i> <i>Leptocarydion vulpiastrum</i> <i>Schizachyrium jeffreysii</i>	<i>Baikiaea plurijuga</i> <i>Brachystegia spiciformis</i> <i>Erythrophleum africanum</i> <i>Guibourtia coleosperma</i> <i>Pterocarpus angolensis</i> <i>Pterocarpus antunesii</i> <i>Ricinodendron rautanenii</i> <i>Swartzia madagascariensis</i>	Summer, November to April during the rains	40	67 500 (167 259)	17 400 (43 866)	
K6 K6*		Mixed Lake-dune Barotse Sands and Upland Sedentary Soils (60)	<i>Andropogon gayanus</i> <i>Brachiaria brizantha</i> <i>Digitaria milaniana</i> <i>Hyparrhenia dissoluta</i> <i>Panicum maximum</i> <i>Tristachya superba</i>	<i>Baphia obovata</i>) Thicket <i>Bauhinia macrantha</i>) spp. <i>Combretum</i> spp.) (Mutebwa) <i>Grewia</i> spp.) <i>Popowia obovata</i>) <i>Baikiaea plurijuga</i> <i>Entandrophragma caudatum</i>	Summer, November to April during the rains	50	Absent from Mulonga Plain	10 900 (27 414)	
Total acreages							275 000 (682 768)	68 000 (171 463)	
Grand total acreage, Matabele and Mulonga Plains								344 000 (854 231)	

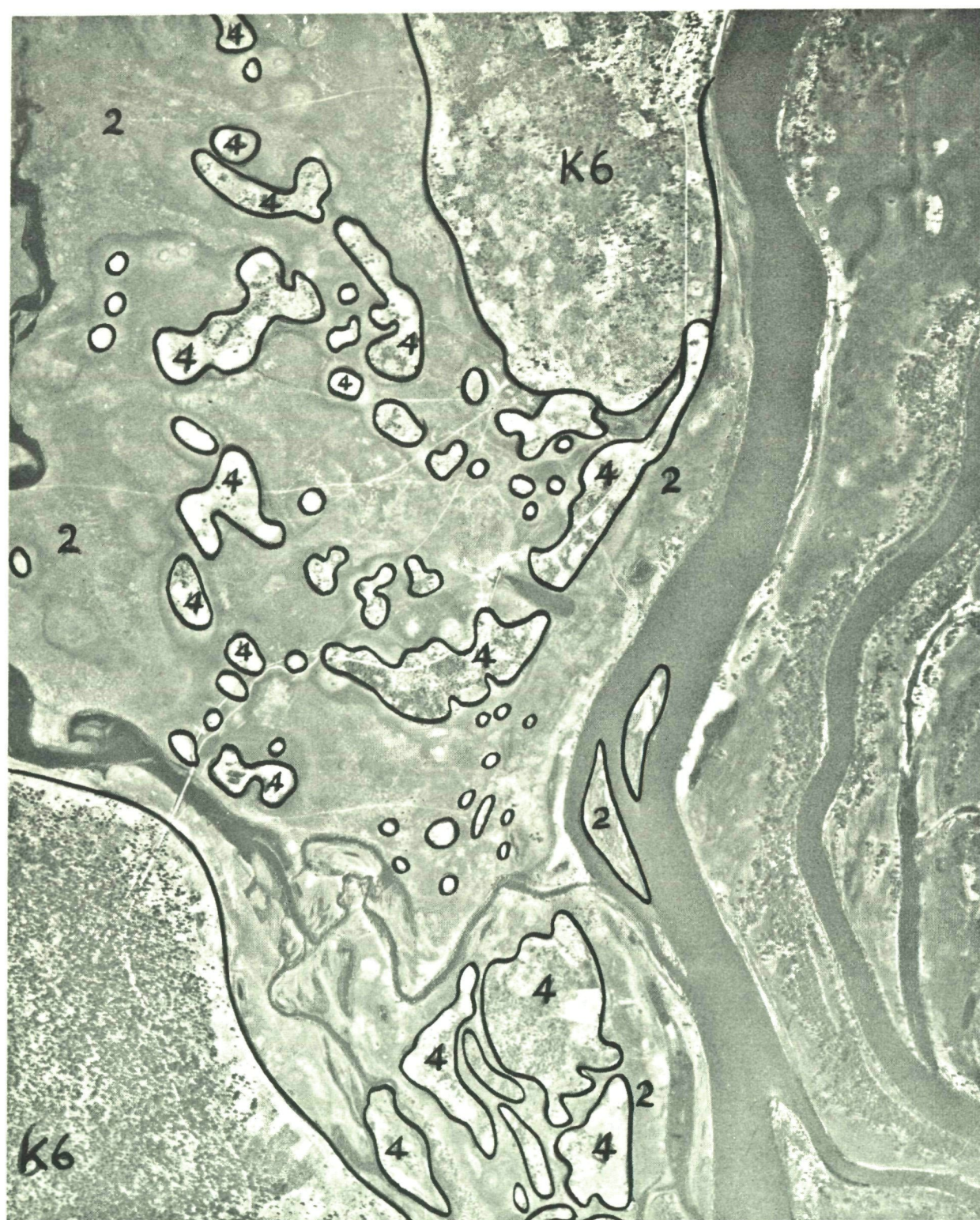
* Equivalent ecological units as shown on DOS Map 3012: Vegetation and Soil map of N. Rhodesia by C. G. Trapnell (Trapnell et al, 1950)

** (*Digitaria abyssinica*)

TABLE 36 Acreage*, carrying capacity (acres per animal) and estimated cattle numbers for the land facets of the Matabele and Mulonga Plains

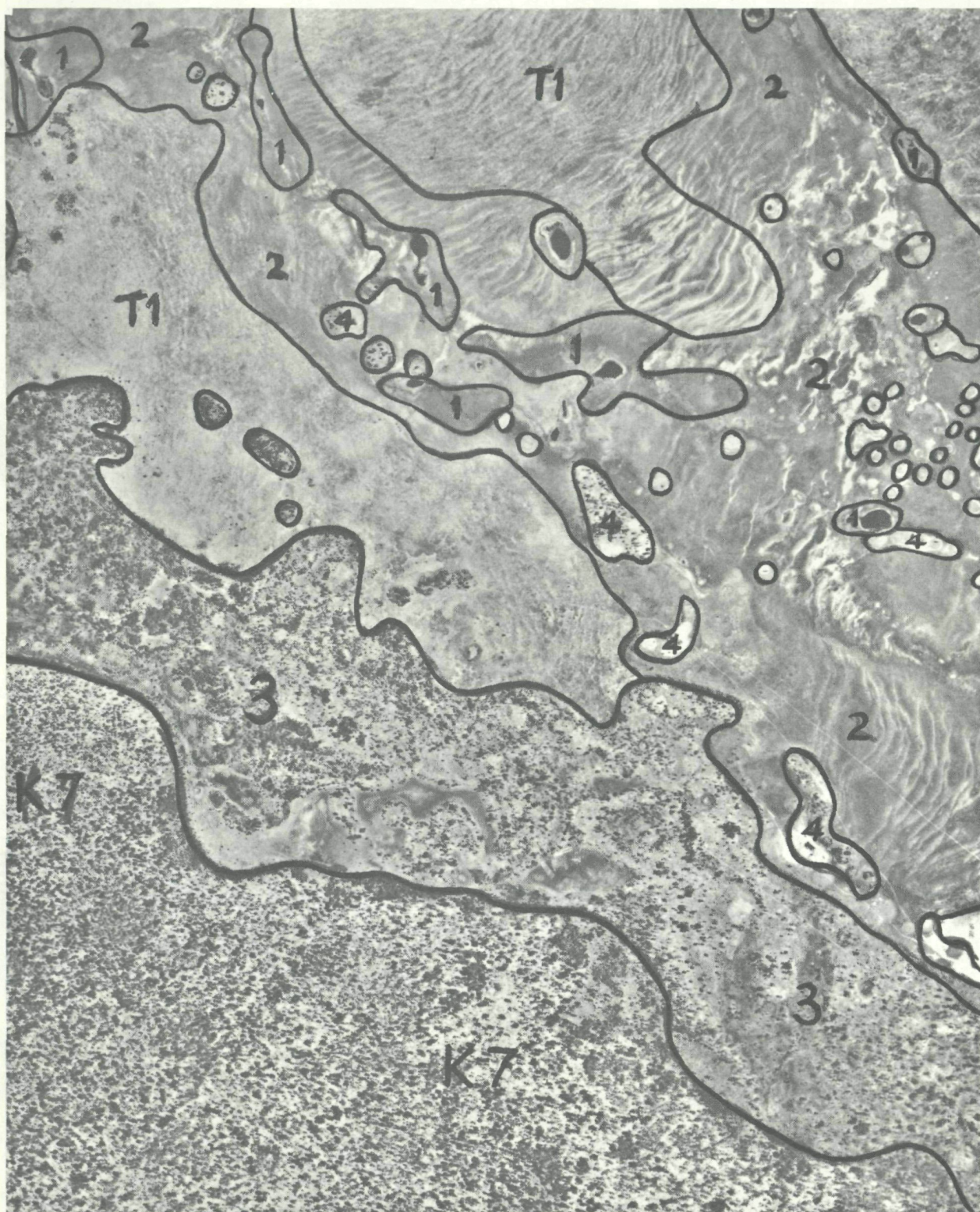
Map units	Description	Matabele Plain				Mulonga Plain			
		Summer grazing		Winter grazing		Summer grazing		Winter grazing	
		Acres (carrying capacity)	Cattle numbers	Acres (carrying capacity)	Cattle numbers	Acres (carrying capacity)	Cattle numbers	Acres (carrying capacity)	Cattle numbers
3	Old floodplain (lake) shoreline	19 444 (8)	2 430			182 435 (8)	22 804		
T2	Old floodplain with increasing depth to the watertable	9 013 (50)	180			58 080 (50)	1 161		
T3		Absent from the Matabele plain				11 653 (50)	233		
K7	Mongu-Kalabo Terrace bordering Matabele and Mulonga plains	43 866 (40)	1 096			167 259 (40)	4 181		
K6		27 414 (50)	548			Absent from the Mulonga plain			
1	Recent river beds and abandoned watercourses			2 818 (8)	352			8 237 (8)	1 029
2	Old river courses on the flood plain			39 769 (12)	3 314			121 217 (12)	10 101
T1	Old floodplain with increasing depth to the watertable			24 328 (40)	608			103 943 (40)	2 598
4	Dissected river levees	Allocated to permanent agriculture							
Totals		99 737	4 254	66 915	4 274	419 427	28 379	233 397	13 728

* 1 ac = 0.405 ha



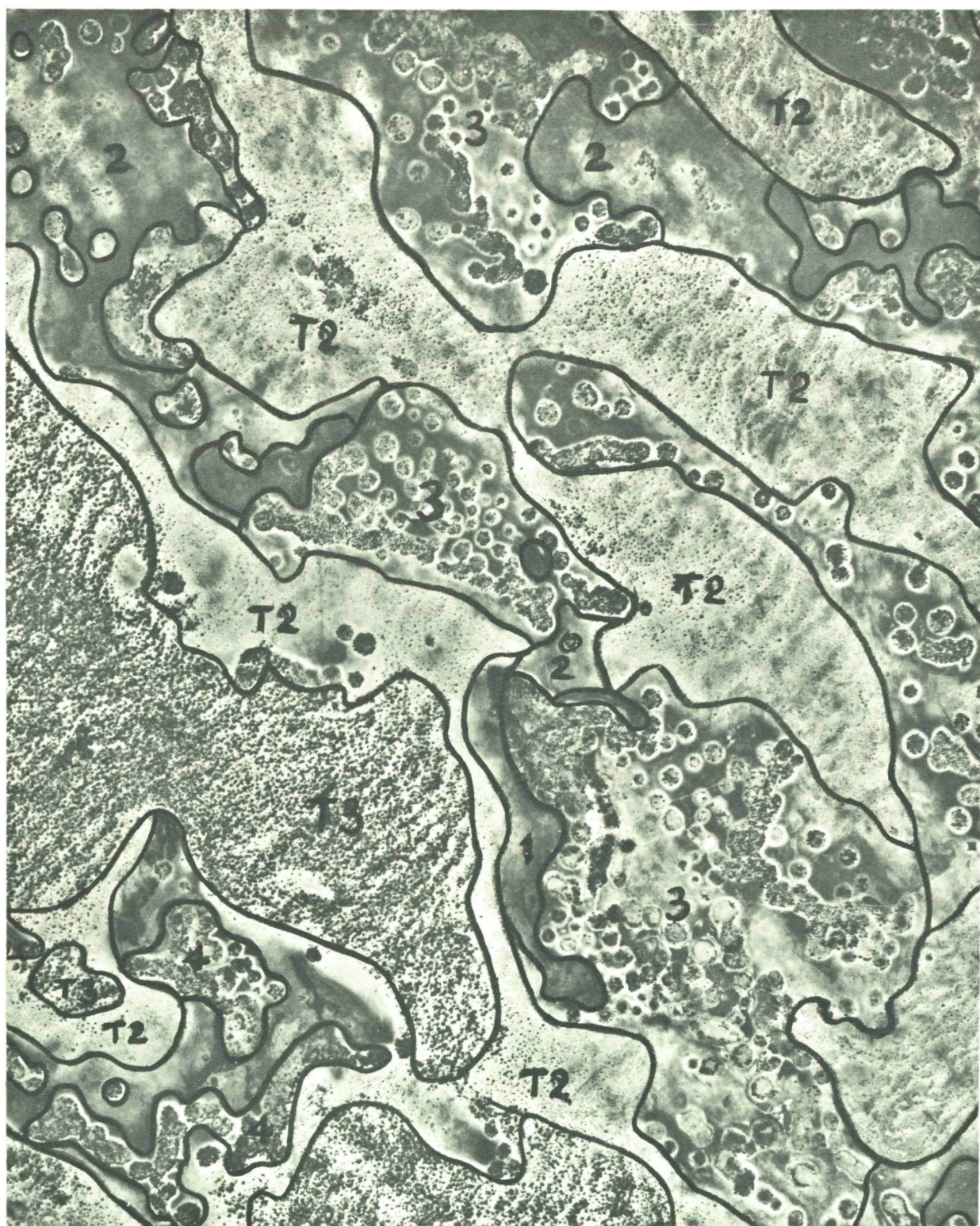
Fairey Air Surveys

PLATE 7 Land facets (see Table 35 and the Ecological Survey maps). Aerial photograph (1:30 000) of the eastern end of the Matabele Plain and the River Zambezi showing: grassland on the recent alluvial floodplain of an old river (2); river levees (Lizulu) (4); *Baikiaea plurijuga* woodland on Lake-dune Barotse Sands (K6)



Fairey Air Surveys

PLATE 8 Land facets (see Table 35 and the Ecological Survey maps). Aerial photograph (1:30 000) of the Matabele - Mulonga Plains showing: *Burkea - Guibourtia - Baikiaea* woodland on Lake-dune Barotse Sands (K7); old lake-shore grassland (3); floodplain sandy alluvium *Apochaete - Loudetia* grassland (Plains Litongo) (T1); recent alluvial floodplain of an old river (2); recent alluvium in abandoned watercourses (1); river levees (4)



Fairey Air Surveys

PLATE 9 Land facets (see Table 35 and the Ecological Survey maps). Aerial photograph (1:30 000) of the Matabele - Mulonga plain showing: two levels of the floodplain sandy alluvium (Plains Litongo) with *Aristida - Loudetia - Brachiaria dura* woody grassland (T3) and the wetter *Aristida gracifloris - A. meridionalis* grassland (T2); old lake-shore bush groups on anthills (3); grassland on a recent alluvial floodplain of an old river (2)

The Mulonga Plain is drier than the Matabele Plain, and is only flooded by the Zambezi at times of peak water levels. As indicated above, it is the dry season grazing which is the limiting factor to an increase in the cattle numbers using the plain. Notwithstanding this imbalance, the present fodder resources, aided by the construction of more watering points, should carry 1 300 head of cattle, which is twice the present number.

To summarise: it is estimated that the Matabele and Mulonga Plains, which together occupy some 344 000 ha (854 00 ac) and in 1964 carried an estimated cattle population of 8 498 head, could, with the addition of extra watering points, carry 17 000 head all the year round under the present system of extensive management.

Water Supplies and the Construction of Cattle Drinking Ponds on the Matabele and Mulonga Plains

The cattle on these plains mostly drink from naturally occurring, widely scattered, shallow, permanent pools. At the end of the dry season these pools are often drunk dry. When this happens the cattle try to reach the water in the shallow circular village wells, usually 1.2 - 1.8 m (4 - 6 ft) deep, from which the villagers obtain their domestic water. This results in the cattle trampling down the well surroundings and fouling the water. There is no serious shortage of water on the plains, and the watertable is seldom more than 1.8 - 2.1 m (6 - 7 ft) from the surface, yet the irregular distribution of cattle drinking points is perhaps the major limiting factor to the proper utilisation of these grasslands. The local cattle owners claim that the most rapid way of improving the plains grazing would be by the provision of more drinking facilities for the cattle.

In view of the high watertable, the construction of shallow cattle drinking ponds on the two plains presents no great problem. A trial pond constructed at a cost of £25 has proved successful, and similar ponds could be made at selected sites over the plains. The trial pond was made in loose sand by a D8 Caterpillar bulldozer in 3½ working hours. The pond's long axis was oriented in the direction of flood flow, and it was excavated to 0.6 m (2 ft) below the watertable, a total depth of 2.4 m (8 ft) below the surface. The approaches used by the cattle to reach the water, have a slope of 1:5, while the steeper pond sides have a slope of 1:2 to 1:3. The steep slopes were grassed over with *Panicum repens* (limanota), while the gentle 1:5 approaches were grassed over with *Cynodon dactylon* (couch grass). The pond, which is filled by seepage, usually holds 85 m³ (3 000 ft³) of water (30.5 x 4.6 x 0.6 m or 100 x 15 x 2 ft) or 18 600 gallons.

CATTLE DISEASE

Poor animal health in Western Province is mainly due to trypanosomiasis, liver fluke and worm infestation. Biting flies, notable *Tabanid* and *Stomoxys* spp., and the scouring caused by changing from a poor to lush diet, also contribute to loss of condition.

Trypanosomiasis This disease is particularly prevalent where large game populations mostly resistant to the disease, act as a reservoir for the trypanosomes which are transmitted to the cattle by tsetse flies. There are large populations of game both in the north-west and in the south-west of the

province. The latter area is a game reserve, and the former is proposed as one, the two to be linked by a game corridor. In the long term these areas may be developed for game ranching, while in the short term the most likely development would be as game/hunting reserves associated with tourism. The elimination of trypanosomiasis through the control and reduction of these game populations seems improbable, since large herds of eland, roan and tsessebe are not confined to Western Province but range over a large area including the adjacent parts of Angola, South West Africa and Botswana. A further focus of infection is the Kafue National Park. Maclean (1964) reported that cattle movement control and prompt treatment of clinical cases was containing this threat from the Park, but infection in the south-west of Western Province may well be on the increase, especially in Kalabo district, owing to the difficulty of formulating a control programme acceptable to the countries involved.

The Zambian Veterinary Department is tackling the problem in Kalabo by widespread inoculation of *Anthrax* and *Prothidium*, and prohibition of the movement of cattle out of the area. Tsetse control spraying has been employed in the Mashi area between the south-west corner beacon and Karunga village where the tsetse are very active; a cattle cordon has also been established. The long term development of the cattle industry will be dependent on the maintenance of adequate tsetse control.

Live fluke disease and worm infestation Maclean (1964) considered that 90% of the cattle population were infested with liver fluke; and the local butchers report that nearly all the livers of slaughtered cattle are measled. Infection with both liver fluke and worms occurs when cattle graze the swamp vegetation of the flood plain: this certainly contributes to the marked deterioration in condition when the grazing is sparse. There is no prospect in the immediate future of any control other than by systematic dosing.

Other diseases The following diseases are recorded by Maclean (1964) as occurring occasionally: foot and mouth disease, probably locally endemic, and last confirmed in 1959; anthrax, against which all cattle are vaccinated each year; heartwater (*Rickettsia ruminantium*); contagious abortion; piroplasmosis; anaplasmosis; and streptothricosis (senkobo). Bovine pleuro-pneumonia, which caused many cattle deaths in the 1930's, was eliminated by a patrolled cordon (now discontinued) along the Angola border whence the disease came.

Scouring occurs when cattle move from the fibrous forest grazing to the rich plains grass, and may continue for three or four months, the period that usually elapses before they begin to regain condition. Scouring nearly always occurs when cattle first graze fresh pastures, but it continues in Western Province for a much longer period than in other parts of Central Africa and is a major contributing factor to loss of condition.

HERD MANAGEMENT

The low standard of herd management in Western Province has already been mentioned. The main problem stems from the practice of manuring by tethering cows to stakes. In some cases upland farmers who do not own cattle rent them for this purpose from cattle owners on the plains. Maclean (1964) noted that cattle may be so tethered for 16 or 17 hours a day; consequently they are severely undernourished. In addition, these tethered cows are often milked by their temporary owners, and some of the milk may be sold. The calves often suffer from a shortage of milk and mortality is high. Finally, when the cows

are untethered they may, in areas of dense cassava farming, have considerable distances to walk to better grazing. This practice thus contributes to the loss of condition, already severe, induced by the poor quality upland grazing during the flood period. Even in Mankoya district where there is probably sufficient grazing the cattle lose condition very badly during the dry season because of this practice.

In the past greater use was made of the grazing on pans and in the upper reaches of a number of the river valleys in the area. There was in fact a 4 to 5 month migration away from the floodplain. This has declined, partly from a general reluctance to herd the cattle in this way, partly because many men who would have done this work now prefer to work for wages, and partly because the grazing itself is often flooded for longer than it used to be. This is due to higher watertable levels, and to the failure of some of the old drainage systems in the headwater areas.

The present situation in Western Province is one of transition. Cattle, which traditionally were only owned for reasons of status, are now an important part of the farming economy. This, however, has not yet led to a general realisation that more careful management will be required if better quality animals are to be produced.



W. C. Verboom

PLATE 10 Barotse long-horned cattle

CONCLUSIONS

There is a marked contrast between the relatively rich floodplain pastures and the poor upland grazing. There may be possibilities for improving the latter by propagating the indigenous grass *Brachiara dura*. Alternative areas of flood-time grazing are at present underutilised, and could support larger numbers of cattle than at present, particularly if the number of water points is increased. Coupled with this, herd management must be improved. The implications and proposals are outlined in the next section.

PART 5. DEVELOPMENT AND RESEARCH

In any consideration of the development of Western Province, the following characteristics should be borne in mind: the area is remote, it has bad communications and the soils are generally very poor. The population are mostly cattle owners and, since the poor soils preclude significant cash crop production, the development of an efficient cattle industry is indicated provided that this is not detrimental to local food crop production. The major factor limiting the immediate development of a cattle industry is the lack of satisfactory alternative grazing to that on the floodplains when these are inundated.

The development of the cattle industry in Western Province should be integrated with the general development of the area.

Reference should be made to Map 2 which, as a result of this study, shows the land capability of Western Province, in the following broad terms:

1. Winter grazing areas on the plains, semi-intensive beef production. Arable areas for subsistence agriculture only.
2. Summer and floodtime grazing area; *Brachiaria dura* leys; complementary to winter grazing areas.
3. Arable farming areas: maize and groundnut production.
4. Timber production areas with control of burning and of hunting.
5. Game reserves with controlled cropping.
6. Game corridors with game control and game ranching.

The location of the proposed research stations, the Kalomo-Senanga road and additional narrow gauge timber transport railways are also shown on Map 2.

COMMUNICATIONS

The absence of good transport facilities within the province, and to and from it, is a hindrance to all forms of development. Consideration should therefore be given to the improvement and, if necessary, the creation of the major lines of communication detailed in Table 37, and listed in order of priority.

TABLE 37 Proposed development of communications in Western Province

Priority	Communication	Proposed development
1	Mongu - Mankoya - Mumbwa road. Approx. 440 km (275 mi).	Improvement to Class I all-weather road specification.
2	Senanga - Sesheke road, Approx. 190 km (118 mi).	Improvement to Class I all-weather road specification.
3	Mongu - Senanga road. Approx. 105 km (65 mi).	Improvement to Class I all-weather road specification.
4	Katima - Mulilo to Livingstone river barge transport	Speeding up of the service by fitting bigger engines to the boats; and construction of a wharf or loading ramp at Katima.
5	Mongu - Kalabo road. Approx. 65 km (40 mi).	Both the dry and wet season routes to be improved.
6	Senanga - Kataba - Kalomo. Approx. 385 km (240 mi).	Construction of a New Class I all-weather road; the approximate alignment of which is shown on Map 2.
7	Nangweshi - Mwandi - Livingstone cattle route.	Provision of kraals at suitable intervals for the night herding of cattle, with Landrover access tracks to them from the existing roads to allow contact between drovers and herdsmen.
8	Near Bwina to Sesheke and Njoko, narrow gauge railway line. Approx. 210 km (130 mi).	Construction of narrow gauge railway line to link up with the existing line between Mulobezi and Kataba for the transport of redwood logs. The approximate alignment is shown on Map 2.

FOOD CROP PRODUCTION

There is an urgent need to increase the level of local food production to supply the growing population: this will be appreciated from the records of food imports quoted in Part 3 of this report. In view of the general unsuitability of the Western Province environment for the development of cash crops, it is desirable to use the best grazing land for animal production, restricting food crop production to the land most suitable for cultivation. Unfortunately this will not always be possible since some of the most valuable grazing land is also cultivable. For example, on the floodplains the humic soils provide good winter grazing; but they are also amongst the more fertile cultivable soils.

There is a limited potential for cash crop development, for example cashew nuts grow well in the sandy soils on the edge of the flood plains.

The Barotse Sand Soils are however in general unsuitable for cultivation, despite their local use for subsistence cropping. No attempt should be made to cultivate these soils more than is necessary. There are three soil types which might be considered for increased food production: the Upland Sedentary Soils, the Brown Mopane Alluvium and the Humic Soils of the plains.

Upland Sedentary Soils

These soils occur in the Mankoya area as pockets of darker brown soil, probably derived from basalt. From the data in Part 3 of the report it will be seen that these are soils of low fertility, which need to be manured in order to yield satisfactory crops. They have a slightly higher cropping potential than other soils in the area and, since the winter grazing in the Mankoya area is poor and the rainfall is adequate, these soils should be reserved for crop production (this has already been done on a minor scale). Little, if any, experimental work has been carried out on these soils under Mankoya climatic conditions: it is therefore proposed that a small research station (No. 4 on Map 2) should be established to undertake this work. The most important crops to be investigated would be maize and groundnuts. The training of future farmers will be equally important, and for this purpose consideration should therefore be given to the incorporation of a youth centre in a farm development scheme.

Brown Mopane Alluvium

In Sesheke district near the banks of the Zambezi there are areas of Brown Mopane Alluvium. It is thought that manuring could bring crop production on these soils to an acceptable level: the limiting factor is likely to be the relatively low rainfall - lower than that in the Mankoya area. Development of food crop production in the latter area should therefore be given precedence. Similar brown soils occur on the west bank of the Zambezi river near Nangweshi and Sioma, in areas where redwood production is relatively good. There is already a demand to use these soils for maize; if the present uncontrolled burning continues, so preventing the regeneration of *Baikiaea plurijuga*, the use of these soils for food crop production following the redwood harvest would seem to be advisable.

Humic Soils of the Plains

The importance of these soils both for food production and winter grazing has already been noted. Since cultivation leads to destruction of the organic matter and consequent loss of fertility, these soils should ideally be reserved for grazing. But in practice local farmers have been attracted by the initial fertility of the soils and have evolved a system of utilisation (described in detail by Trappell and Clothier 1957). Unfortunately the careful water control required for the preservation of the organic material is not always carried out; it is this which requires attention.

These so-called tropical 'peats' accumulated under waterlogged, acid and anaerobic conditions, when temperatures may have been lower than today (Moreau 1963). With the destruction of most of the original vegetation and the annual burning of much of the present-day sedge and grass cover, the accumulation of vegetable debris has virtually ceased. When through the construction of drainage canals, the watertable is lowered to allow

cultivation, profile conditions become aerobic and rapid oxidation of the organic material ensues. Shrinkage occurs (undisturbed peat contains about 9 parts water to 1 part organic matter) and the 'peat' is slowly destroyed. In some of the inland pans and valleys in the Mongu district this has already happened, and the underlying bleached sands are exposed. These valuable soils are thereby lost for food crop production, and also reduced in value for winter grazing as the wetland grasses are replaced by the poorer upland grasses following the loss of the organic matter.

In order to reduce further losses as much as possible, attempts must be made to develop improved drainage control in these soils wherever they are used for cultivation. In the dambos and pans groundwater movement is both longitudinal and lateral from the sides to the centre of the dambo. The main canals constructed by the water department are longitudinal, while the farmers usually dig the side ditches. This division of responsibility should be generally adopted, and closer control of ground waterlevels effected by the construction of more sluices located on the main canals. The long profile of these valleys is usually slightly stepped and the sluices should be located at the steps. To reduce organic matter losses to a minimum, the land should be kept sufficiently dry to allow cropping, but not permitted to dry out. It is suggested that the watertable should be kept at a depth of about 457 mm (18 in) beneath cropland, and 304 mm (12 in) below grassland. Water control should be the subject of research: this could be carried out at the proposed research station No. 2 in the Kataba valley (see Map 2). It will not be a simple problem since the distribution of organic matter in the valleys is variable (see Figure 16, Volume 1). Research Station 3 should be located on the edge of the Humic Soils to investigate the horticultural aspects of their utilisation. The detailed research programmes for these stations are discussed later in this report under the heading 'Agricultural Research'.

IMPROVEMENT OF THE UPLAND FLOODTIME GRAZING AREAS

The upland floodtime grazing is of poor quality due to two major factors: the infertile nature of the Barotse Sands, and competition from the tree and shrub cover which tends to shade out the grasses. Given the existing low production levels and the extensive utilisation of the area, there is no easy way whereby the grazing can be improved, but certain aspects of the problem should be investigated experimentally: the improvement of the grass cover and the reduction of competition from trees and shrubs; this work to be linked with a limited experimental extension programme, which would also test the same ideas.

Observations have suggested that the grass *Brachiaria dura* is one of the better indigenous grasses in the area, and should be included in the experimental pasture improvement programme. If the proposed trials are successful, the results should be incorporated in an experimental extension programme whereby *Brachiaria dura* paddocks are established on new fallow. Some manuring would probably be required to get a good cover, with fencing to allow control of grazing during the flood period.

Owing to the existing scanty grass cover, the trees and shrubs would not be susceptible to burning control. Methods available for controlling these trees include cutting and poisoning. Both these possibilities require investigation.

EXPLOITATION OF THE FLOODPLAINS

Several general points should be considered, before specific development problems relating to the different plains areas are discussed.

Canalisation of the Zambezi between Senanga and Sesheke

Any plans to improve the navigability of the Zambezi by canalisation must take account of the effect that this could have on the ecology of the flood plains. The annual flooding of the plains brings the soil to field capacity and improves its fertility. If canalisation eliminated the flooding, the consequences for the farmers and the cattle would be serious. While some control of flooding is certainly desirable, any permanent lowering of the watertable could cause significant repercussions. It is very important therefore for the effects of canalisation on the ecology of the plains to be fully assessed before canalisation is undertaken. It would be unfortunate if problems developed like those in Florida, where drainage has led to desiccation in the Everglades.

Fishing

In the past, fish were a traditional export from the region: today very little is exported, and cured fish production from Western Province is unable to compete with that from Kafue and Lake Kariba. The export of fish could probably make a small but significant contribution to the economy; the fisheries department should be asked to consider the following points:

1. The improved protection of fish breeding grounds.
2. The use of larger mesh nets to prevent young fish being taken.
3. The improvement of curing methods.

Agricultural Extension

The present standards of animal husbandry could be improved and better finished animals should be produced for the market. The extension service should give a high priority to instruction in the schools, demonstrations and field meetings. Experimental work at the Bulozzi Plain research stations (discussed below under 'Agricultural Research') will also be required to support this extension effort. The points which should be considered include:

1. Grassland management, paddocking, silage production and burning control. There is usually abundant fodder on the floodplains from June to January, much of which is not properly utilised or is lost by ill-considered burning. These are principally matters for investigation at the research stations.
2. Animal husbandry. Herd dispersal, kraaling and tethering. There is inadequate control of the herds which may result in local overgrazing. Animals are often left in kraals for longer than is desirable; they may also be tethered at one site for far longer than the local fodder resources warrant. These practices lead to malnutrition, with the result that even the modest liveweight gain that should be expected with the local resources is not achieved.

All these aspects of grazing control should receive the immediate attention of the extension service. Demonstrations of animal husbandry practices should be organised, including instruction in milking methods and management. Poor milking management, in conjunction with overlong tethering of the cows on one site, often causes the calves to be short of milk.

3. Breeding policy. A modest improvement could be made in the local herds by the elimination of inbreeding, the restriction of breeding as far as possible to selected animals, and the prevention of breeding from young animals. The castration of unwanted bulls should also be encouraged. All these proposals should be incorporated into an intensive extension service campaign.

Marketing

As improvements are made in grazing control and the utilisation of the floodplains, and in the communications of the region, it should be possible to increase the offtake from the national herd; particularly if the periodic loss of cattle during years of bad flooding can be prevented. It will be necessary to ensure associated improvements in the marketing facilities. Consideration should therefore be given to increasing the number of cattle sales from the existing sale yards, and also to creating new sale yards as the need for these arises. An abattoir should be constructed at Mongu.

The Bulozhi Plain

This plain extending over some 5 000 km² (2 000 mi²) is the heartland of Western Province and it is important that adequate research related to its development problems is carried out; hence the proposals for Research Stations numbers 2 and 3 on the Plain. In order that research results can be logically applied, an ecological survey of this plain should be undertaken. The natural features of the Bulozhi Plain are similar to those of the Mulonga and Matabele Plains, and the techniques used in this survey could well be adopted. Land form - soil - vegetation maps at 1:50 000 scale should be constructed, based on interpretation of 1:20 000 air photographs and on field studies. The acreage of the different map units, each of which will have a different carrying capacity, should be computed. There should also be a census of the people and their cattle (preferably taken in October), so that the basic data necessary for land use planning will be available. Such a survey would also be of fundamental importance to the extension services which should be given priority owing to the general importance of the Bulozhi Plain in the economy of Western Province.

The construction of special watering points is thought to be less vital than on the other plains.

The Matabele, Mulonga and Siloana Plains

The main factor limiting the use of these plains is the shortage of drinking water towards the end of the dry season. As the watertable is seldom more than 1.8 - 2.1 m (6 - 7 ft) below the surface, the construction of drinking ponds, already described, does not present serious problems. A programme of construction should therefore be initiated, following the satisfactory conclusion of construction trials using bulldozers. The villages are more

or less situated along the northern and southern borders of the plains and their inhabitants, who have considerable local knowledge of water resources, should be consulted concerning the siting of the ponds.

These plains are largely used on a migratory basis, which is unsatisfactory because the cattle lose condition during migration. Moreover, some pastures are overgrazed and friction with local graziers often results. Provided adequate watering facilities can be made available, and some grassland management developed, it should be possible to almost double the present cattle numbers on the plains and reduce, if not eliminate, the migration of the cattle.

Consideration should be given to a landform - soil - vegetation survey and resource assessment of the Siloana Plain.

The Luena River Flats

The well watered area to the north of the Luena River bordering the Sititi River is largely unused for grazing, whereas the cattle to the south in the Sibeta, Sitoya, Usaah and Lupande areas are often very short of fodder during the flood period in early winter. It appears that this area is unused because it is bordered by uninhabited woodland into which cattle may stray. There are also hyenas which prey on the young calves. These problems could be overcome by the provision of fencing, establishment of paddocks and control of the hyena. It is estimated that the area could support 2 - 3 000 cattle in early winter. The line of the proposed fence, some 27 km (17 mi) long, has been marked on photo-mosaics (Sheets 4, 5, 11 and 12; Mongu area) held by the Department of Agriculture. Consideration should be given to a community development project in order to construct the fence; the community supplying makusi fence posts and labour, and government supplying barbed wire (the cost of which would be about £2 000).

The Lui River and Inland Pans and Dambos

These areas are heavily utilised for gardens; the valuable humic soils already show signs of deterioration, and the winter grazing resources are fully exploited. There is no possibility of larger numbers of cattle being accommodated.

AGRICULTURAL RESEARCH

If the agricultural resources of Western Province are to be successfully developed, it is essential that the programme of research which has already been started at Namuschakende (Station 3) be extended and supplemented. It will be difficult for the extension service to function effectively unless improved methods of cultivation, manuring and pasture control have been successfully demonstrated experimentally. Owing to the diversity of soils in the region, it will be impossible to undertake all research at one station. Three additional stations are recommended, making a total of four. The proposed sites are shown on Map 2.

Station 1 Adjoining the Bulози Plain; Kataba Valley near Mulena Mukwae, five miles east of Namuschakende. The area is shown on air photographs numbers 76, 77 and 78 in strip 2 of the Senanga 1:30 000 photograph taken in July 1961.

Station 2 Bulozzi Plain; an island site near the Wenela pontoon, five miles west of Mongu, on the east bank of the Little Zambezi River. The area is shown on air photographs numbers 584, 585, and 586 in strip 19 of the Mongu 1:40 000 May 1960 air photography.

Station 3 Bulozzi Plain; the Namuschakende agricultural station cum farm institute. The area is shown on air photograph numbers 143, 144 and 145 in strip 3 of the Senanga 1:30 000 photography taken in July 1961.

Station 4 Mankoya Terrace; about two miles west of Mankoya Boma, the area appears on print laydown (photo-mosaic) number J 14.

The detailed programme of work and administration of these research stations should be established by the Central Agricultural Research Station at Mount Makulu in collaboration with the local agricultural staff. The following outline proposals for the programme of each station are advanced for their consideration.

Station 1 near Mulena Mukwae, Kataba Valley

The programme should principally be devoted to drainage control, the utilisation of the valley humic soils and the improvement of the upland summer grazing on the Barotse Sand Soils.

The topographic survey of the Kataba Valley has been completed, and 'peat' soundings have been made (see Figure 16). These should assist in preparing a programme designed to investigate drainage control on the humic soils, along lines already indicated above under 'Humic Soils'. The dry-season irrigation of these pastures from shallow tube wells using portable pumps and sprinklers should be considered. This programme should incorporate routine meteorological and soil measurements to enable the water balance and soil moisture deficit (and hence the water requirement) to be calculated. Fertiliser trials should be included on the irrigated pastures.

Problems associated with the Barotse Sand Soils should also be investigated: improving their water-holding capacity and nutrient status, and the development of improved pastures for summer grazing. The first two problems are inter-related, and thought must be given to systems designed to increase the content of organic matter, both as a source of nutrients and as a retainer of moisture.

The possible use of the grass *Brachiaria dura* for improving upland grazing has already been mentioned. During this survey, trial plots were laid out at Mongu Boma and these should be continued. Further plots should be established on the Lake-dune Barotse Sand Soils at Station 1. *Brachiaria dura* apparently produces new sets of side shoots just after the first rains at the end of the dry season. Transplanting at Mongu, using these new shoots, was successful, whereas the use of older side-shoot material was not. Establishment from seed was not successful at Mongu, and a delayed germination mechanism is suspected. The optimum method of establishing this grass should be determined.

Once the problem of *Brachiaria* establishment has been overcome several lines of research should be considered:

1. Selection of improved strains of *Brachiaria dura*. There may be broad-leaved strains of this grass which produce greater amounts of fodder. If this possibility is substantiated, a breeding programme should be initiated. Attempts should be made to interest countries with comparable climatic conditions in testing *Brachiaria dura*.
2. Production manuring trials of *Brachiaria dura*. Replicated fertiliser trials should be undertaken. The trial should test nitrogen at the following levels: 0, 50, 100 and 150 units of nitrogen which, because of the low cation exchange capacity of the soil, should be applied as urea rather than as sulphate of ammonia which would be quickly leached after rain. The effects of applying phosphorus, potassium and trace elements should also be tested. Consideration should be given to employing Australian pelleted fertilisers which were designed for grassland application under conditions similar to those in Western Province. Such a trial should be accurately costed.
3. Comparison with other grasses: Similar production trials employing *Cenchrus ciliaris*, *C. setigerus* (see Chakravarty and Bhati, 1968), *Setaria sphacelata* and *Chloris gayana* should be considered.
4. Legume trial. A trial of the legumes *Stylosanthes gayana* (*S. gracilis*) and *S. humilis* (*S. townsendii*) with controlled inoculation should be established. If these legumes prove they successful, they should be included in the subsequent establishment trials.
5. Establishment of improved grasses in fallow fields: as soon as sufficient information from the above trials is available, and assuming they are successful, methods of establishment should be investigated for large units and over wide areas.
6. Some attention to the pests and diseases (including leaf suckers, hoppers, beetles and smut, all of which have been observed) is also indicated.

Station 2 (near Mongu)

It would be desirable to use the floodplain grazing more intensively. The exact way in which this could be done must depend in part on more accurate information concerning the carrying capacity of the different landform-soil-vegetation units of the plain. The proposed site for the research station consists of four types of land (landforms), the extent and possible use for each being shown in Table 38. The landforms correspond approximately with the land facets already described for the Mulonga/Matabele Plains in Table 35 and shown on the 1:50 000 ecological survey maps.

TABLE 38 Landforms at Research Station 2 and their possible use

Map unit	Landform	Area		Possible use
		Ha	Ac	
1	Recent alluvium in abandoned water courses (Mulapo)	42.1	104	Late winter grazing, Oct. - Nov.
2	Humic soils of the floodplains. (Wet plain Litongo)	259.0	640	Mid winter grazing, July - Sept.
3	Floodplain sandy alluvium: old lake shore (Sikanda)	6.5	16	Early winter grazing, May - June.
4	River levee alluvium (Lizulu)	2.0	5	(1) Fodder trees, early flood-time grazing (2) Food gardens, mixed cropping with manure
	Open water	15.4	38	Fish production

Carrying capacity and grassland management trials, adjusted to the pattern of flooding, should be established on these units, attention being paid to methods of cattle control which would be both acceptable to the local cattle owners and economic. Fodder conservation and silage production should also be investigated.

At this stage, grassland management is probably more important than the investigation of pasture improvement. Two legumes, however, appear worth testing: *Aeschynomene fluitans* and *Neptunea oleracea*, both palatable to man and cattle and both adapted to flooding; trials of these should be initiated with a view to their more widespread establishment on the plains.

Systematic studies of cattle parasites should be established, aiming at a more rigorous control of worms and liver fluke in Barotse cattle.

If work on fish breeding and further work on rice is warranted, these could be undertaken at this station.

Station 3, Namuschakende Agricultural Station

The need to maintain local food production at a level to meet the needs of the growing population of the plains, without destroying the important Litongo and Sishanjo humic soils or impoverishing the alluvial soils, has already been stressed. The work on this problem which has already been started at the Namuschakende Agricultural Station should be continued, including trials on the use and costs of fertilisers. Drainage control experiments similar to those proposed for Station 1 could also be repeated here. Consideration should also be given to the investigation of horticultural crops, including citrus, on the seepage zone humic soils.

Station 4, near Mankoya Boma

The importance of increasing food production in Western Province, particularly in areas of least value for grazing, has already been stressed. The sedentary soils are particularly suitable for this purpose; hence the proposal to concentrate food production in the Mankoya area. The main programme should be designed to investigate the cultivation and manuring of maize and groundnuts.

DEVELOPMENT OF GAME RESERVES

Large herds of game, including eland, roan and tsessebe are to be found in the west of the area. In the south-west there is a zone of tsetse infestation. It is therefore proposed that the whole of the west and south-west should be excluded from use for farming and cattle and that two game parks linked by a game corridor should be developed. This idea has not been worked out in detail, and there would be many problems, not least of which is that the parks could form a reservoir of disease, from which the Western Province herd could be infected. Problems of game cropping and movement control, the building of access roads and airstrips, and the possible game ranching, hunting facilities and tourist accommodation, would have to be investigated in depth by the various government departments concerned.

EDUCATION

The development of Western Province will result in profound changes. The traditional methods of agriculture which were admirably suited to a static society are now being called into question. The challenge of an increasing population and of changes within society itself make it imperative that new agricultural practices should be adopted. Some of these have been indicated in this report; others will emerge as the result of research. It is vital that these new ideas be understood and accepted by the farmers and their families. Education is therefore at least as important as all the research and development work. As far as possible the programme of agricultural extension should be integrated with the educational and community development programme for all members of the community must be taught the value of soil conservation, water management, and improved methods of agriculture and animal husbandry. Only in this way will it be possible to develop to the full the resources of Western Province.

PART 6. REFERENCES AND RELEVANT WORKS

- | | | |
|--------------------------------------|------|---|
| ACKERMANN, E. | 1936 | Dambos in Nordrhodesien. <i>Wiss. Veröff. Mus. Landerk. Lpz.</i> 4
147 - 157. |
| ALLMAN, R. T. and
HAMILTON, T. S. | 1948 | Nutritional deficiencies in livestock.
<i>F.A.O. agric. Stud</i> No. 5. |
| BAGNOLD, R. A. | 1965 | The physics of blown sand and
desert dunes. London: Methuen. |
| BALLANTYNE, A.O. | 1958 | Preliminary agricultural-soils map of
Northern Rhodesia. <i>Internal Rep.</i>
<i>Dep. Agric. Nth Rhod.</i> |
| BARKER, M.D. | 1960 | Analysis of evaporation at Henderson
Research Station. <i>Note agric. Met. Rhod.</i>
<i>Met. Serv.</i> No. 4. |
| BAROTSELAND EXPLORATION
LTD. | 1967 | Final Report of Barotseland Exploration
Ltd. Lusaka: Barotseland Exploration Ltd. |
| BAWDEN, M. G. and
STOBBS, A.R. | 1963 | The land resources of Eastern
Bechuanaland. Tolworth, Surrey: Forestry
and Land Use Section, Directorate of
Overseas Surveys. |
| BAWDEN, M.G. ed | 1965 | Some soils of Northern Bechuanaland with
a description of the main vegetation
zones. Tolworth, Surrey: Land Resources
Division, Directorate of Overseas Surveys. |
| BLAIR RAINS, A. | 1963 | Grassland research in Northern Nigeria
1952-62. <i>Samaru Misc. Pap.</i> No. 1. |
| BOND, G. | 1954 | Surface textures of sand grains from
the Victoria Falls area. <i>J. Sedim.</i>
<i>Petrol.</i> 24, 3, 191 - 195. |
| BOND, G. | 1964 | Pleistocene environments in southern
Africa. In Clark Howell, F. and
Bourlière, F., African ecology and
human evolution. London: Methuen. |
| BOND, G. and
STOCKLMYER, V. R. C. | 1967 | Possible ice-margin fluctuations in
the Dwyka series in Rhodesia.
<i>Palaeogeogr. Palaeoclim. Palaeoecol.</i>
3, 433-446. |
| BOUGHEY, A.S. | 1964 | Deciduous thicket communities in
Northern Rhodesia. <i>Adansonia</i> 4, 239-261. |

- CACKETT, K. E. 1962 An analysis of evaporation at the Sabi Valley Experiment Station, 1957 - 1961. *Note Agric. Met. Rhod. Nyasaland Met. Serv.* No. 8
- CAHEN, L. and LEPERSONNE, J. 1952 Équivalence entre le système du Kalahari du Congo belge et les Kalahari Beds d'Afrique australe. *Mém. Soc. belge Géol. Sér.* 8, 4, 1 - 64.
- CALVERT, G. M. 1963 Some notes on *Baikiaea plurijuga* regeneration. *For. Newsl. Nth Rhod.* No. 93, 9-12.
- CARRODUS, B. B. and SPECHT, R. L. 1965 Factors affecting the relative distribution of *Atriplex vesicaria* and *Kochia sedifolia* (Chenopodiaceae) in the arid zone of south Australia. *Aust. J. Bot.* 13, 419-433.
- CHAKRAVARTY, A. K. and BHATI, G. N. 1968 Selection of grasses and legumes for pastures of the arid and semi-arid zones. 1. Variations of morphological and physiological characters in the different strains of *Cenchrus setigerus* and selection of a promising strain for forage production. *Indian forester* 94, 667-674.
- CHAPLIN, J. H. 1954a On the wet season in Northern Rhodesia. *Weather.* 9. 272-275.
- CHAPLIN, J. H. 1954b Some aspects of rainfall in Northern Rhodesia, I. *Nth Rhod. J.* 4, 32-38.
- CHAPLIN, J. H. 1955 Some aspects of rainfall in Northern Rhodesia, II. *Nth Rhod. J.* 6, 16-23.
- CLARK, J. D. 1950 The stone age cultures of Northern Rhodesia. Claremont, Cape: The South African Archaeological Society.
- COLE, M. 1963 Vegetation and geomorphology in Northern Rhodesia. *Geogr. J.* 129, 290 - 310.
- CUMMINGS, D. G. 1959 Working plan for Rhodesian teak forests, 1957 - 1962, Parts I and II. *Internal Rep. Dep. For. Nth Rhod.*
- d'HOORE, J. L. 1964 Soil map of Africa, scale 1:5 000 000. Explanatory monograph. C.C.T.A./C.S.A. *Joint Project.* No. 11.
- DIXEY, F. 1944 The geomorphology of Northern Rhodesia. *Trans. geol. Soc. S. Afr.* 47, 9 - 45.
- DIXEY, F. 1950 The geology of the Upper Zambesi Valley. In Clark, D. J., The stone age cultures of Northern Rhodesia, 9 - 29. Claremont, Cape: The South African Archaeological Society.

- DOUGALL, H. W. 1958 Average estimates of digestible crude protein in Kenya feeding stuffs. *E. Afr. agric. J.* 23, 285 - 289.
- du TOIT, P. J., LOUW, J. G. and MALAN, A. I. 1940 A study of the mineral content and feeding value of natural pastures in the Union of South Africa. *Onderstepoort J. vet. Sci. Anim. Ind.* 14, 123 - 327.
- du TOIT, P. J., MALAN, A. J. and GROENEWALD, J. W. 1934 A study of the mineral content and feeding value of natural pastures in the Union of South Africa. *Onderstepoort J. vet. Sci. Anim. Ind.* 2, 607 - 648.
- EGGELING, M. D. 1964 Management book for Kalabo district. *Internal Rep. Dep. For. Nth Rhod.*
- EGGELING, M. D. 1965 Management book for Mongu-Lealui District. *Internal Rep. Dep. For. Nth Rhod.*
- ELLIOTT, R. C. and TOPPS, J. H. 1963a Studies of protein requirements of ruminants. 1. Nitrogen balance trials on two breeds of African cattle given diets adequate in energy and low in protein *Br. J. Nutr.* 17, 539 - 547.
- ELLIOTT, R. C. and TOPPS, J. H. 1963b Studies of protein requirements of ruminants. 2. Protein requirement for maintenance of three breeds of cattle. *Br. J. Nutr.* 17, 549 - 556.
- ELLIS, B.S. 1950 A guide to some Rhodesian soils II. A note on Mopani Soils. *Rhod. agric. J.* 48, 49 - 61.
- ENDEAN, F. 1961 The occurrence of thickets and chipyas. *For. Newsl. Nth Rhod.* No. 66, 10-12.
- ERICKSON, A. E., HANSEN, C. M. and SMUCKER, A. J. M. 1968 The influence of subsurface asphalt barriers on the water properties and the productivity of sand soils. *Trans. 9th Int. Congr. Soil. Sci.* 1, 331 - 337.
- EXELL, A. W. 1963 Flora Zambesiaca. London: Crown Agents.
- FANSHAWE, D. B. 1960a Mutemwa. *For. Newsl. Nth Rhod.* No. 55, 22 - 29.
- FANSHAWE, D. B. 1960b Preliminary notes on *Baikiaea* regeneration. *For. Newsl. Nth Rhod.* No. 57, 12-14.
- FANSHAWE, D. B. 1960c The origin of the *Baikiaea* forest. *For. Newsl. Nth Rhod.* No. 58, 9-10.
- FANSHAWE, D. B. 1960d Old gardens in Mutemwa. *For. Newsl. Nth Rhod.* No. 60, 17-18.
- FANSHAWE, D. B. 1961a *Baikiaea plurijuga*. *Internal Rep. Dep. For. Nth Rhod.*
- FANSHAWE, D. B. 1961b The vegetation of Senanga district. *Internal Rep. Dep. For. Nth Rhod.*

- | | | |
|-----------------|-------|--|
| FANSHAWE, D. B. | 1961c | Evergreen forest relics in Northern Rhodesia. <i>Kirkia</i> , 1, 20 - 24. |
| FANSHAWE, D. B. | 1962a | The vegetation of Mongu district. <i>Internal Rep. Dep. For. Nth Rhod.</i> |
| FANSHAWE, D. B. | 1962b | Notes on <i>Baikiaea</i> woodlands of SR. <i>Internal Rep. Dep. For. Nth Rhod.</i> |
| FANSHAWE, D. B. | 1962c | Makusi forest on sandstone hills, <i>For. Newsl. Nth Rhod.</i> No. 81, 28 |
| FANSHAWE, D. B. | 1962d | Thirty years later. <i>For. Newsl. Nth Rhod.</i> No. 81, 24-25 |
| FANSHAWE, D. B. | 1962e | Riparian <i>Baikiaea</i> . <i>For. Newsl. Nth Rhod.</i> No. 83, 9-10 |
| FANSHAWE, D. B. | 1962f | The mystery of the teak forests. <i>For. Newsl. Nth Rhod.</i> No. 84, 19-20 |
| FANSHAWE, D. B. | 1962g | <i>Baikiaea</i> on basalt. <i>For. Newsl. Nth Rhod.</i> No. 84 17-18 |
| FANSHAWE, D. B. | 1963a | The vegetation of Sesheke district. <i>Internal Rep. Dep. For. Nth Rhod.</i> |
| FANSHAWE, D. B. | 1963b | The vegetation of Kalabo district. <i>Internal Rep. Dep. For. Nth Rhod.</i> |
| FANSHAWE, D. B. | 1963c | <i>Baikiaea plurijuga</i> . <i>Internal Rep. Dep. For Nth Rhod.</i> |
| FANSHAWE, D. B. | 1963d | Succession in Mukusi forests in Sesheke and Senanga. <i>For. Newsl. Nth Rhod.</i> No. 88, 7-8. |
| FANSHAWE, D. B. | 1963e | Anthills and Mukusi mutemwa. <i>For. Newsl. Nth Rhod.</i> No. 91, 11-12. |
| FANSHAWE, D. B. | 1964a | The vegetation of Mankoya district. <i>Internal Rep. Dep. For. Zambia.</i> |
| FANSHAWE, D. B. | 1964b | The vegetation of Balovale district <i>Internal Rep. Dep. For Zambia.</i> |
| FANSHAWE, D. B. | 1964c | The vegetation of Kabompo district. <i>Internal Rep. Dep. For. Zambia.</i> |
| FANSHAWE, D. B. | 1964d | The vegetation of the Kafue National Park. <i>Internal Rep. Dep. For. Zambia.</i> |
| FANSHAWE, D. B. | 1964e | <i>Baikiaea</i> forest relics. <i>For. Newsl. Zambia</i> No. 97, 10. |
| FANSHAWE, D. B. | 1964f | Vegetation classification. <i>For. Newsl. Zambia.</i> No. 99, 6-7. |

- | | | |
|---|------|--|
| FANSHAWE, D. B. and
SAVORY, B. M. | 1964 | <i>Baikiaea plurijuga</i> dwarf shell forests.
<i>Kirkia</i> 4,185-190 |
| FEDERATION OF RHODESIA
AND NYASALAND, METEOROLOGICAL
DEPARTMENT | 1957 | Totals of monthly and annual rainfall
for selected stations in Northern
Rhodesia. Salisbury: Government
Printing and Stationery Department. |
| FEDERATION OF RHODESIA
AND NYASALAND, METEOROLOGICAL
DEPARTMENT | 1963 | Climatological summaries for Southern
Rhodesia, Northern Rhodesia and
Nyasaland. Salisbury: Government
Printing and Stationery Department. |
| FLINT, R. F. | 1959 | Pleistocene climates in eastern and
southern Africa. <i>Bull. geol. Soc. Am</i>
70, 343-374. |
| FLOHN, H. | 1960 | Equatorial westerlies; their extension
and significance. <i>Proc. Symp. trop.</i>
<i>Met. Afr. Muguga</i> . 1960. |
| GENTILI, J. | 1958 | A geography of climate. Perth:
University of Western Australia Press. |
| GLOVER, J. and
ROBINSON, P. | 1953 | A simple method of calculating the
reliability of rainfall. <i>E. Afr. agric.</i>
<i>J.</i> 19, 11-13. |
| GLOVER, J. and
ROBINSON, P. | 1953 | A simple method for assessing the
reliability of rainfall.
<i>J. agric. Sci. Camb.</i> 43, 275-280. |
| GLUCKMAN, M. | 1941 | Economy of the central Barotse Plain.
<i>Rhodes-Livingstone Pap.</i> No. 7. |
| GREAT BRITAIN
IMPERIAL AGRICULTURAL
BUREAUX | 1947 | The use and misuse of shrubs and trees
as fodder. <i>Joint publ. Imp. agric.</i>
<i>Bur.</i> No. 10. |
| GRIFFITHS, J. F. | 1966 | Applied climatology: an introduction.
London: Oxford University Press. |
| GROVE, A. | 1968 | Landforms and climatic changes in the
Kalahari and Ngamiland. A preliminary
study. Private Communication
(Department of Geography, University of
Cambridge). |
| GUERNSEY, J. D. | 1950 | A summary of the provisional geological
features of Northern Rhodesia. <i>Colon.</i>
<i>Geol. Miner. Resour.</i> 1. 121-151. |
| HATTLE, J. B. | 1965 | How to combat the frost hazard.
<i>Note agric. Met. Rhod. Met. Serv.</i> No.12 |

- HENNAUX, L. and
COMPÈRE, R. 1955 Le ravitaillement en calcium et en
phosphore et le comportement du squelette
du bétail au Congo Belge. Bruxelles:
Institut National pour L'Etude Agronomique
du Congo.
- HOLMES, A. 1965 Principles of physical geology.
Edinburgh: Nelson.
- HOWE, G. M. 1953 Climates of the Rhodesias and Nyasaland
according to the Thornthwaite
classification. *Geogr. Rev.* 43, 525-539.
- JOHNSON, D. H. 1962 Rain in East Africa. *Q. Jl R. Met. Soc.*
88, 1 - 19.
- JOHNSON, D. H. and
MÖRTH, H. T. 1959 Forecasting research in East Africa.
Proc. Symp. trop. Met. Afr. Muguga. 1960.
- JUBB, R.A. 1965 Diurnal variation of surface wind speed
in Rhodesia and Nyasaland. *Met. Notes*
Rhod. Met. Serv. Ser. B. No. 34.
- KIDD, G. C. H. 1963 The calculation of evaporation from a free
water surface. *Proc. 6th Conf. Dep. Res.*
Spec. Services. Fed. Rhod. Nyasaland.
- KIDD, G. C. H. and
TORRANCE, J. D. 1965 Seasonal and mean monthly rainfall deficits,
October-April. *Note agric. Met. Rhod. Met.*
Serv. No. 9.
- KING, L. C. 1951 South African scenery. London: Oliver
and Boyd.
- KING, L. C. 1962 The morphology of the earth. London:
Oliver and Boyd.
- KÖPPEN, W. 1931 Grundriss der Klimakunde. Berlin:
Walter De Gruyter and Co.
- LAMB, H. H.
PROBERT-JONES, J. R. and
SHEARD, J. W. 1962 A new advance of the Jan Mayen
glacier, and a remarkable increase of
precipitation. *J. Glaciol.* 4, 355 - 365.
- LANGDALE-BROWN, I. and
SPOONER, R. J. 1963 Land-use prospects of Northern Bechuanaland.
Tolworth Surrey: Forestry and Land Use
Section, Directorate of Overseas Surveys.
- LAWTON, R. M. 1959 A pollen analysis of the Lake Bengweulu
peat. *Nth Rhod. J.* 4, 33-43.
- LAWTON, R. M. 1970 Private communication (Land Resources
Division, Directorate of Overseas Surveys,
Tolworth, Surrey, England).
- LINEHAM, S. 1960 Expected dates of planting rains in
Northern Rhodesia and Northern Mashonaland.
Note agric. Met. Rhod. Nyasaland. Met. Serv.
No. 3.

- LIVINGSTONE, D. F. 1950 The geology of the upper Zambezi valley. *Col. Geol. Min. Res.* 1 269 - 271.
- LOGAN, R. T. 1960 The central Namib desert, S. W. Africa. *Publ. Nat. Acad. Sci. Washington* No. 758.
- LUND, I. 1966 Methods for estimating the probability of clear lines-of-sight, or sunshine, through the atmosphere. *J. Appl. Met.* 5, 625 - 630.
- MacLEAN, H. A. 1964 Barotseland stocktaking. *Internal Rep. Dep. Agric. Zambia.*
- McCONNELL, R. B. 1959 Notes on the geology and geomorphology of the Bechuanaland Protectorate. *Proc. 20th Int. Geol. Congr.*, 175-186.
- McCULLOCH, J. S. G. 1965 Tables for the rapid computation of the Penman estimate of evaporation. *E. Afr. agric. J.* 30, 286-295.
- MANNING, H. L. 1950 Confidence limits of expected monthly rainfall. *J. agric. Sci. Camb.* 40, 169-176.
- MARTIN, H. 1961 Hydrology and water balance of some regions covered by Kalahari sands in South West Africa. *C.C.T.A. Publ.* No. 66, 450-455.
- MARTIN, J. D. 1932 The makushi forests of Northern Rhodesia. *A. Bull. Dep. Agric. Nth Rhod.* No. 2. 71 - 76.
- MARTIN, J. D. 1940 The *Baikiaea* forests of Northern Rhodesia. *Emp. For. J.* 19. 8 - 18.
- MARTIN, J. D. 1940-50 Barotseland, soil and geology. *Internal Rep. Dep. For. Nth Rhod.*
- MARTIN, J. D. 1941 Report on forestry in Barotseland. Lusaka: Government Printer.
- MEIGS, P. 1953 World distribution of arid and semi - arid homoclimates. In Review of research on arid zone hydrology. Paris: U.N.E.S.C.O.
- MEREDITH, D. B. ed. 1955 The grasses and pastures of southern Africa. Johannesburg: Central News Agency.
- MILFORD, R. and MINSON, D. J. 1966 Feeding value of tropical pastures. In Davies, W. and Skidmore, C. L., Tropical pastures. London: Faber and Faber.
- MILLER, O. B. 1939 The makushi forests of the Bechuanaland Protectorate. *Emp. For. J.* 18 193-201.
- MILLER, T. B. 1961a A preliminary study of the importance of carotene in the supplementary feeding of cattle during the dry season in Northern Nigeria. *W. Afr. J. Biol. Chem* 4 67-70.

- | | | |
|--|-------|--|
| MILLER, T. B. | 1961b | Recent advances in studies of the chemical composition and digestibility of herbage: part II. <i>Herb. Abstr.</i> 31, 163-167. |
| MITCHELL, B. L. | 1960 | Ecological aspects of game control measures in African wilderness areas. <i>Kirkia</i> 1, 120 - 128. |
| MOREAU, R. E. | 1963 | Vicissitudes of the African biomes in the late Pleistocene. <i>Proc. zool. Soc. Lond.</i> 141, 395-421. |
| MYBURGH, S. J. | 1941 | The carotene content of some South African feeds. <i>Onderstepoort J. vet. Sci. Anim. Ind.</i> 16, 199-210. |
| NAIK, A. H. | 1965 | Mineral status of grasses and soils in Tanzania in relation to animal health. <i>E. Afr. agric. For. J.</i> 31, 175-182. |
| NEW SCIENTIST | 1968 | Paving the way to better crops. <i>New Scient.</i> 40, 79. |
| PASSARGE, S. | 1904 | Die Kalahari. Berlin: Dietrich Reimar. |
| PENMAN, H. L. | 1948 | Natural evaporation from open water, bare soil and grass. <i>Proc. R. Soc. Ser. A</i> , 193, 120-145, |
| PETERS, D. U.
SMYTH, N. W. ed. | 1960 | Land usage in Batotseland. <i>Communs Rhodes-Livingstone Inst.</i> No. 191-60. |
| PRENTICE, A. A. | 1965 | Potential evaporation in Rhodesia. <i>Note agric. Met. Rhod. Met. Serv.</i> No. 13. |
| RHODESIA, DEPARTMENT
OF METEOROLOGICAL
SERVICES | 1952 | Normal variation of rainfall. <i>Note agric. Met. Rhod. Met. Serv.</i> No. 1. |
| RHODESIA, DEPARTMENT
OF METEOROLOGICAL
SERVICES | 1953 | Rainfall sampling in a small catchment. <i>Note. agric. Met. Rhod. Met Serv.</i> No. 2. |
| RHODESIA AND NYASALAND
FEDERAL METEOROLOGICAL
DEPARTMENT | 1957 | Totals of monthly and annual rainfall for selected stations in Northern Rhodesia. Salisbury: Government Printer. |
| RHODESIA AND NYASALAND,
METEOROLOGICAL SERVICE | 1960a | Mean surface winds over the Federation. <i>Clim. Inf. Sheet Rhod. Nyasld. Met. Serv.</i> No. 3 |
| RHODESIA AND NYASALAND,
METEOROLOGICAL SERVICE | 1960b | Daylight surface wind frequencies, January and July. <i>Clim. Inf. Sheet Rhod. Nyasald. Serv.</i> No. 15. |
| RHODESIA AND NYASALAND,
METEOROLOGICAL SERVICE | 1960c | Daylight surface wind frequencies, October and April. <i>Clim. Inf. Sheet Rhod. Nyasald. Serv.</i> No. 18. |

- RHODESIA AND NYASALAND, 1962 The agricultural climates of Northern
METEOROLOGICAL SERVICE Rhodesia. *Note agric. Met. Rhod. Nyasald. Met. Serv.* No. 7.
- RHODESIA AND NYASALAND, 1962 Maximum wind values, Rhodesia and Nyasaland.
METEOROLOGICAL SERVICE *Clim. Inf. Sheet Rhod. Nyasald. Met. Serv.* No. 6.
- ROBINSON, P. and 1954 The reliability of rainfall within the
GLOVER, J. growing season. *E. Afr. agric. J.* 19. 137-139.
- ROSE, C. W. 1966 Agricultural physics, p. 204. London:
Pergamon Press.
- RUSSELL, F. C. and 1956 Minerals in pastures: deficiencies and
DUNCAN, D. L. excesses in relation to animal health.
Tech. Commun. Commonw. Bur. Anim. Nutr. No. 15.
- SAVORY, B. M. 1961a The occurrence of thickets and chipyas.
For. Newsl. Nth Rhod. No. 65 14-17.
- SAVORY, B. M. 1961b The occurrence of thickets and chipyas.
For. Newsl. Nth Rhod. No. 67, 9-12.
- SAVORY, B. M. 1961c Final report on control plan No. 1
Study of site factors in the *Baikiaea* forests,
Barotseland. *Internal. Rep. For. Dep. Nth Rhod.*
- SAVORY, B. M. 1965 Sands of Kalahari type in Sesheke district,
Northern Rhodesia. In Snowball, G. J. ed.,
Science and medicine in Central Africa.
Oxford: Pergamon Press.
- SEWARD, J. L. A. 1950 The fauna of the Sesheke district. In
Watson, H. S. A., Working Plan for
Rhodesian teak forests in Sesheke district,
Barotseland, 26-37. *Internal Rep. Dep. For. Nth Rhod.*
- SHONE, D. K. 1966 Poisonous plants of Rhodesia. Part I. *Rhod. Zambia Malawi J. agric. Res.* 4. 81-94.
- SHONE, D. K. 1967 Poisonous plants of Rhodesia. Part II.
Rhod. Zambia. Malawi J. agric. Res. 5, 29-41
- STANNARD, A. 1965 Private communication concerning
spectrographic analyses of Bartoseland soils.
- TAGUE, M. 1964a Pleistocene successions in the Western Kafue
flats. *Internal Rep. Dep. Wat. Affairs Nth Rhod.*
- TAGUE, M. 1964b An exploration into possible sub-surface
losses in the western Kafue flats between
Meshi-Teshi and Namwala, Northern Rhodesia.
Internal Rep. Dep. Water Affairs, Nth Rhod.

- | | | |
|--|--------|--|
| THOMPSON, B. W. | 1965 | The climate of Africa. London: Oxford University Press. |
| THORNTHWAITE, C. W. | 1948 | An approach towards a rational classification of climate. <i>Geogr. Rev.</i> 38, 55-94. |
| TORRANCE, J. D. | 1962 | The agricultural climates of Southern Rhodesia. <i>Note. agric. Met. Rhod. Nyasaland Met. Serv.</i> No. 10. |
| TRAPNELL, C. G. | 1933 | Introduction to physiography and soils of Barotseland. <i>Int. Rep. Dep. agric. Nth Rhod.</i> |
| TRAPNELL, C. G. | 1937 | Ecological methods in the study of native agriculture in northern Rhodesia. <i>Kew Bull. Misc. Inf.</i> 1, 1-10. |
| TRAPNELL, C. G. | 1953* | The soils, vegetation and agriculture of north-eastern Rhodesia. Lusaka: Government Printer. |
| TRAPNELL, C. G. | 1959 | Woodland burning experiments in Northern Rhodesia. <i>J. Ecol.</i> 47, 129-168. |
| TRAPNELL, C. G. and CLOTHIER, J. N. | 1957** | The soils, vegetation and agricultural systems of north-western Rhodesia. Lusaka: Government Printer. |
| TRAPNELL, C. G., MARTIN, J. D. and ALLAN, W. | 1950 | Vegetation-soil map of Northern Rhodesia, with accompanying memorandum. Lusaka: Government Printer. |
| TROLLOPE, G. | 1967 | Geological data on N. E. Barotseland. Private communication (Chartered Exploration Ltd.) |
| UNITED STATES, DEPARTMENT OF AGRICULTURE | 1960 | Soil classification. A comprehensive system. 7th Approximation. Washington: United States Department of Agriculture. |
| van RENSBURG, H. J. | 1968 | Growth and seasonal composition of natural grassland in Zambia. <i>J. Br. Grassld Soc.</i> 23, 51-52. |
| van STRATEN, O. J. | 1963 | A note on the ground water potential of certain areas adjacent to the main internal drainage system of the northern Bechuanaland Protectorate. In Langdale-Brown, I. and Spooner, R. J. Land use prospects of Northern Bechuanaland. Tolworth, Surrey: Forestry and Land Use Section, Directorate of Overseas Surveys. |

* Second, revised ed. First ed. 1943.

** Second, revised ed. First ed. 1937.

- van ZINDEREN BAKKER, E. M., 1963 Symposium on early man and his environments in southern Africa. *S. Afr. J. Sci.* 59, 332-366.
- EWER, F. G.,
BOND, G. and
CLARK, D. J.
- VERBOOM, W. C. 1965a The Barotseland ecological survey, 1964. *Internal Rep. Dep. Agric. Zambia.*
- VERBOOM, W. C. 1965b Legumes in Zambia. *Trop. Agric. Trin.* 42, 229-242.
- VERBOOM, W. C. 1965c The use of aerial photographs for vegetation surveys in relation with tsetse surveys in Zambia. *Publ. Int. Train. Cent. Ser. B.* No. 28.
- VERBOOM, W. C. 1966a The grassland communities of Barotseland *Trop. Agric. Trin.* 43, 107-115.
- VERBOOM, W. C. 1966b *Brachiaria dura*, a promising new forage grass. *J. Range Mgmt.* 19, 91-93.
- WALKER, C. A. 1957 Cattle of Northern Rhodesia I. Growth of steers under normal veld grazing. *J. agric. Sci. Camb.* 49, 394-400.
- WALKER, H. O. 1957 Estimates of evaporation and potential evaporation. *Note Met. Dep. Ghana* No. 6
- WALKER, S. H. 1970 The climate of Western Province, Zambia: notes and records. Supplement to Land Resource Study No. 8. *Unpublished Suppl. Rep. Land Resour. Div.* No. 1.
- WATSON, H. S. H. 1951 Working plan for Rhodesian teak forests in Sesheke district Barotseland. *Internal Rep. Dep. For. Nth Rhod.*
- WEBSTER, R. 1959 Genesis and classification of upland soils in Northern Rhodesia. *C.C.T.A. Publ.* No. 50.
- WHITE, F. 1965 The savanna woodlands of the Zambebian and Sudanian domains. *Webbia* 19, 651-681.
- WILLATT, S. T. and
TICHE, R. 1966 Improvement of grazing on Kalahari sand. *A. Rep. Agric. Res. Coun. Cent Afr.* 1966 25.
- WOOD, A. A. 1963 Management book for Senanga district. *Internal Rep. Dep. For. Nth Rhod.*
- WORLD METEOROLOGICAL
ORGANISATION 1960 Guide to climatological practices. Geneva: World Meteorological Organisation.
- YAGER, T. 1968 Barotse series. *Internal Rep. Mt Makulu Res. Stn Minist. Agric. Zambia.*

APPENDIX 1

APPENDIX 1 SOIL PROFILE DESCRIPTIONS AND ANALYSES

I(a) UPLAND SEDENTARY SOILS: MANKOYA TERRACE

I(b) UPLAND MIXED SEDENTARY AND BAROTSE SAND SOILS: MANKOYA TERRACE

Pit no.	29a	31	2	3	4	5	7
Lab. sample no.	11116	11118	10702	10703	10701	10705	10707
Site	17 miles N. of Sesheke, probably partly derived from Karroo Sandstone and basalt	Sioma Falls, derived from Karroo Sandstone	35 miles E. of Mankoya-Lusaka Road	35 miles N. of Mankoya on Kasempa Road	4 miles N.W. of Mangango Mission. Near outcrop of igneous rocks and laterite	22 miles W. of Mankoya-Mongu Road	17 miles N.E. of Lukulu
Vegetation T : Trees Th : Thicket S : Shrubs G : Grasses L : Legumes	S : Colophospermum mopane G : Heteropogon contortus	T : Acacia nigrescens	Woodland T : Brachystegia spiciformis G : Hyparrhenia rufa H. filipendula H. newtonii H. poecilotricha Monocymbium cerasiiforme Brachiaria brizantha	Woodland T : Brachystegia spiciformis G : Andropogon amplexans Hyparrhenia poecilotricha H. newtonii	Cultivation; good stand of maize and sorghum	Woodland T : Brachystegia spiciformis Cryptosepalum pseudotaxus G : Hyparrhenia rufa H. newtonii Andropogon amplexans Schizachyrium jeffreysii Anthephora accuminata	T : Brachystegia spiciformis Isoberlinia tomentosa Cultivation: cassava fields
Depth cm (in)	15.2 (6)	15.2 (6)	15.2 (6)	15.2 (6)	15.2 (6)	15.2 (6)	15.2 (6)
Colour	5 YR 4/3 reddish-brown	7.5 YR 4/2 dk. reddish-grey	7.5 YR 5/4 brown	10 YR 5/3 brown	2.5 YR 4/6 red	10 YR 5/6 yellowish-brown	7.5 YR 6/6 reddish-yellow
Texture	Sandy loam	Loamy sand	Sand	Sand	Sand	Sand	Sand
Mottling	-	-	-	-	-	-	-
Coarse sand 200 μ - 2mm %	22.0	24.0	45.9	41.1	78.4	47.7	54.5
Fine sand 20 μ - 200 μ %	49.0	70.0	45.1	49.9	20.1	47.8	41.0
Silt 2 μ - 20 μ %	16.1	1.1	4.2	4.1	0.7	1.6	0.5
Clay <2 μ	13.9	4.9	4.8	4.9	0.8	2.9	4.0
Organic C %				0.99	0.98	0.72	
Total N %	0.108	0.054	0.041	0.050	0.083	0.028	0.023
C/N Ratio				19	11	22	
pH in M/100 CaCl ₂	6.6	6.6	5.7	5.7	3.9	5.4	4.5
Exch. Ca meq %	12.18	4.34	1.35	2.57	0.18	1.22	0.28
Exch. Mg meq %	7.70	1.61	0.35	0.61	0.17	0.58	0.17
Exch. K meq %	0.46	0.09	0.10	0.10	0.03	0.05	0.06
Exch. Na meq %	-	-	-	-	-	-	-
Cation Exch. Capacity meq %	22.10	6.40	1.90	2.80	1.76	2.60	1.30
Base Saturation %	92.0	94.4	94.7	100.0	21.6	71.2	39.2
P ppm air-dry soil	12.4	8.8	-	-	-	-	-

I(b) UPLAND MIXED SEDENTARY AND BAROTSE SAND SOILS: MANKOYA TERRACE (contd.)

Pit no.	22	23	23a	29	40	60
Lab. sample no.	11107	11108	11109	11115	11131	11440
Site	Luampa kuta 5 miles S. of the road to Kataba	5 miles S. of Kataba	29 miles S. of Kataba in depression of unsuccessful water well	15 miles N. of Sesheke	Mumbwa road, near Western Province border	Nangweshi, Karroo Sandstone rapids
Vegetation T : Trees Th : Thicket S : Shrubs G : Grasses L : Legumes	T : Brachystegia spiciformis S : Baphia obovata Bauhinia macrantha	T : Baikiaea plurijuga Monotes glaber G : Paratristachya superba	T : Baikiaea plurijuga G : Digitaria milaniana	S : Colophospermum mopane Piliostigma thonningii	T : Brachystegia spiciformis G : Hyparrhenia spp.	T : Baikiaea plurijuga
Depth cm (in)	15.2 (6)	15.2 (6)	15.2 (6)	15.2 (6)	15.2 (6)	15.2 (6)
Colour	10 YR 5/2 greyish-brown	10 YR 5/3 brown	10 YR 7/2 lt. grey	7.5 YR 3/2 dk. brown	7.5 YR 5/4 brown	7.5 YR 4/4 brown/dk. brown
Texture	Sand	Sand	Sand	Sand	Sand	Sand
Mottling	-	-	-	-	-	-
Coarse sand 200 μ - 2mm %	53.2	45.1	50.6	50.1	57.8	51.0
Fine sand 20 μ - 200 μ %	43.8	51.9	46.6	48.1	34.1	49.0
Silt 2 μ - 20 μ %	0.4	0.7	0.0	0.0	2.2	0.0
Clay <2 μ	2.6	2.3	2.8	1.0	5.9	0.0
Organic C %						
Total N %	0.028	0.030	0.011	0.032	0.042	0.077
C/N Ratio						
pH in M/100 CaCl ₂	5.0	5.5	4.8	5.9	6.2	5.6
Exch. Ca meq %	0.59	0.81	0.22	1.46	2.45	1.43
Exch. Mg meq %	0.30	0.15	0.11	0.29	0.63	0.57
Exch. K meq %	0.03	0.03	0.02	0.06	0.15	0.12
Exch. Na meq %	-	-	-	-	-	-
Cation Exch. Capacity meq %	1.40	1.00	0.20	2.10	3.40	2.00
Base Saturation %	65.7	100.0	100.0	86.2	95.0	100.0
P ppm air-dry soil	1.4	-	-	3.2	18.6	5.0

II(a) LAKE-DUNE BAROTSE SANDS

Pit no.	6	8	14	18	19a	19b	21
Lab. sample no.	10706	10708 10799 10800	10801	10826	10827	10828	11106
Site	Nabowa Forest Reserve	Mongu Boma. Field at rear of Protectorate offices	Ushaa school. 30 miles N. of Mongu. Fringe of the Luena Flats	Lipoba, at road junction	Road Mongu - Namushankende (road)	Road Mongu - Namushankende (in bush)	Luampa mission
Vegetation T : Trees Th : Thicket S : Shrubs G : Grasses L : Legumes	Th : Baphia obovata Bauhinia macrantha Landolphia spp. G : Digitaria milaniana L : Tephrosia lupinifolia	S : Baphia obovata Bauhinia macrantha Baissea wulfhorstii G : Brachiaria dura Digitaria milaniana Tricholaena monachne	T : Baikiaea plurijuga Parinari curatellifolia S : Baphia obovata Bauhinia macrantha G : Loudetia simplex	T : Baikiaea plurijuga Diplorhynchus condylocarpon S : Baphia obovata		S : Baphia obovata Bauhinia macrantha Dialium englerianum Strychnos spinosa G : Brachiaria dura	T : Brachystegia spiciformis S : Baphia obovata Bauhinia macrantha G : Brachiaria dura Loudetia simplex Schizachyrium jeffreysii
Depth cm (in)	15.2 (6)	15.2 (6) 121.9 (48) 248.9 (96)	15.2 (6)	15.2 (6)	15.2 (6)	15.2 (6)	15.2 (6)
Colour	10 YR 5/6 yellow-brown	10 YR 7/2 7.5 YR 6/8 7.5 YR 6/8	10 YR 4/1 dk. grey	10 YR 5/1 grey	10 YR 4/1 dk. grey	10 YR 6/2 lt. brown-grey	10 YR 5/3 brown
Texture	Sand	Sand Sand Sand	Sand	Sand	Sand	Sand	Sand
Mottling	-	- - -	-	-	-	-	-
Coarse sand 200μ - 2mm %	63.1	81.0 83.0 65.0	72.0	75.4	79.3	79.4	60.4
Fine sand 20μ - 200μ %	33.4	17.0 16.8 34.8	28.0	24.6	20.7	20.6	36.6
Silt 2μ - 20μ %	1.5	1.0 0.2 0.2	0.0	0.0	0.0	0.0	0.7
Clay <2μ	2.0	1.0	0.0	0.0	0.0	0.0	2.3
Organic C %			3.57		0.52	0.08	
Total N %	0.066	0.054 0.004 0.005	0.290	0.071	0.036	0.052	0.026
C/N			12		14	1.5	
pH in M/100 CaCl ₂	4.1	4.5 4.9 4.6	3.0	3.6	4.7	3.9	5.1
Exch. Ca meq %	0.35	0.22 0.08 0.06	0.25	0.29	0.40	0.16	0.78
Exch. Mg meq %	0.17	0.05 0.31 0.14	0.31	0.23	0.26	0.31	0.23
Exch. K meq %	0.04	0.02 0.01 0.06	0.01	0.03	0.03	-	0.03
Exch. Na meq %	-	- - -	-	-	-	-	-
Cation Exch. Capacity meq %	2.94	1.70 1.60 0.70	12.50	1.70	0.80	1.70	1.40
Base Saturation %	19.0	17.1 25.0 37.1	3.1	32.4	86.2	27.6	74.3
P ppm air-dry soil	-	- - -	-	-	-	-	1.2

II(a) LAKE-DUNE BAROTSE SANDS (contd.)

Pit no.	30	34	35	36	37	38	39c
Lab. sample no.	11117	11122	11123	11124	11125	11126	11129
Site	40 miles N. of Katima Mulilo, (Kalobolelwa)	Kaungakuta N. of Lweti River	Senanga-Kalabo districts border, road to Kalabo	2 miles N. of Senanga Boma	Road to Imaiokuta, 14 miles S. of main road	5 miles N.E. of bridge south bank of Lui River	Lipuwe dispensary at Lui River
Vegetation T : Trees Th : Thicket S : Shrubs G : Grasses L : Legumes	T : Brachystegia spiciformis G : Paratristachya superba	T : Parinari curatellifolia Guibourtia coleosperma G : Brachiaria dura	S : Dialium englerianum Baphia obovata Bauhinia macrantha G : Digitaria milaniana	S : Baphia obovata Bauhinia macrantha G : Digitaria milaniana	T : Brachystegia spiciformis Guibourtia coleosperma	T : Brachystegia spiciformis Guibourtia coleosperma G : Paratristachya superba	G : Cultivated cassava and millet with Eragrostis spp. Perotis vaginata Dactyloctenium aegyptium
Depth cm (in)	15.2 (6)	15.2 (6)	15.2 (6)	15.2 (6)	15.2 (6)	15.2 (6)	15.2 (6)
Colour	10 YR 4/3 brown-dk. brown	10 YR 5/2 grey brown	10 YR 4/3 brown/dk. brown	10 YR	10 YR 6/3 pale brown	10 YR	10 YR 5/3 brown
Texture	Sand	Sand	Sand	Sand	Sand	Sand	Sand
Mottling	-	-	-	-	-	-	-
Coarse sand 200 μ - 2mm %	52.0	62.2	63.4	60.9	73.5	63.2	71.6
Fine sand 20 μ - 200 μ %	47.0	36.8	35.1	37.9	26.5	35.8	27.4
Silt 2 μ - 20 μ %	0.0	0.0	0.5	0.2	0.0	0.0	0.0
Clay <2 μ	1.0	1.0	1.0	1.0	0.0	1.0	1.0
Organic C %		0.42					
Total N %	0.072	0.044	0.028	0.048	0.026	0.063	0.054
C/N Ratio		9.5					
pH in M/100 CaCl ₂	6.1	4.4	5.1	5.6	4.7	3.9	5.1
Exch. Ca meq %	2.12	0.26	0.63	0.45	0.16	0.57	0.33
Exch. Mg meq %	0.54	0.21	0.31	0.37	0.15	0.18	0.15
Exch. K meq %	0.03	0.03	0.02	0.03	-	0.02	0.02
Exch. Na meq %	-	-	-	-	-	-	-
Cation Exch. Capacity meq %	2.50	1.50	1.40	1.0	0.40	3.30	1.10
Base Saturation	100	33.3	68.6	85.0	77.5	23.3	45.5
P ppm air-dry soil	3.2	8.0	5.8	10.8	2.0	4.0	5.4

I.(a) LAKE-DUNE BAROTSE SANDS (contd.)

II(a) LAKE-DUNE BAROTSE SANDS TRANSITIONAL TYPE MONGU-KALABO TERRACE

Pit no.	39d	41	46	62	11	12	24
Lab. sample no.	11130	11016	11332	11442	10796	10797	11110
Site	Lipuwe dispensary at Lui River	Kataba Valley, road from Namushakende	30 miles N. of corner Mashi River/Angola border Litunda	S.W. corner beacon of Barotseland, Caprivi	5 miles W. of Kalabo	31 miles W. of Kalabo	5 miles S.W. of Machili
Vegetation Th : Thicket T : Trees S : Shrubs G : Grasses L : Legumes	T : Baissea wulfhorstii	T : Brachystegia spiciformis G : Brachiaria dura Paratristachya superba	T : Baikiaea plurijuga Brachystegia spiciformis	T : Baikiaea plurijuga G : Brachiaria dura Aristida meridionalis	T : Baikiaea plurijuga S : Baphia obovata Bauhinia macrantha	T : Baikiaea plurijuga S : Baphia obovata Bauhinia macrantha	T : Acacia giraffae
Depth cm (in)	15.2 (6)	15.2 (6)	15.2 (6)	15.2 (6)	15.2 (6)	15.2 (6)	15.2 (6)
Colour	10 YR 5/3 brown	10 YR 5/2 grey-brown	10 YR 6/2 lt. brownish grey	10 YR 5/2 grey-brown	10 YR 5/2 grey-brown	10 YR 5/1 grey	10 YR 6/2 lt. brown-grey
Texture	Sand	Sand	Sand	Sand	Sand	Sand	Sand
Mottling	-	-	-	-	-	-	-
Coarse sand 200 μ - 2mm %	81.4	64.4	58.9	54.4	38.0	32.0	33.1
Fine sand 20 μ - 200 μ %	18.1	35.6	41.1	45.6	61.4	67.8	63.9
Silt 2 μ - 20 μ %	0.0	0.0	0.0	0.0	0.0	0.0	0.2
Clay <2 μ	0.5	0.0	0.0	0.0	0.6	0.2	2.8
Organic C %		0.86			0.50	0.85	
Total N %	0.078	0.062	0.038	0.078	0.034	0.062	0.028
C/N Ratio		13			14	13	
pH in M/100 CaCl ₂	4.6	3.7	4.2	4.9	4.7	3.7	5.6
Exch. Ca meq %	0.25	0.26	0.16	1.65	0.60	0.31	0.85
Exch. Mg meq %	0.32	0.15	0.08	0.38	0.15	0.34	0.15
Exch. K meq %	-	0.04	0.03	0.06	0.03	0.01	0.05
Exch. Na meq %	-	-	-	-	-	-	-
Cation Exch. Capacity meq %	1.10	3.10	0.76	2.20	1.70	3.90	1.30
Base Saturation %	51.8	14.5	35.5	95.0	45.9	16.9	81.50
P ppm air-dry soil	3.4	7.6	1.6	3.4	-	-	1.0

II(a) LAKE-DUNE BAROTSE SANDS TRANSITIONAL TYPE MONGU-KALABO TERRACE (contd.)

UPLAND SANDS (OUTSIDE SURVEY AREA)

Pit no.	25	26	27	28				
Lab. sample no.	11111	11112	11113	11114	12747	12748	12749	12750
Site	25 miles S.W. of Machili	Road junction Machili-Sesheke- Mwandi	11 miles E. of Mwandi	1 mile W. of Sesheke Boma	Kabompo 1	Kabompo 2	Solwezi 1	Balovale
Vegetation Th : Thicket T : Trees S : Shrubs G : Grasses L : Legumes	Th : Acacia ataxifolia thorn thicket G : Dactyloctenium aegyptium	Acacia thicket mixed with Combretum woodland	T : Hyphaene ventricosa G : Themeda triandra Setaria sphacelata	T : Brachystegia spiciformis G : Aristida graciliflora				
Depth cm (in)	15.2 (6)	15.2 (6)	15.2 (6)	15.2 (6)	15.2 (6)	15.2 (6)	15.2 (6)	15.2 (6)
Colour	10 YR 6/2 lt. brown- grey	10 YR 5/4 yellow-brown	10 YR 5/1 grey	7.5 YR 4/4 brown/dk. brown	10 YR 7/3 v. pale brown	10 YR 7/4 v. pale brown	10 YR 4/2 dk. greyish- brown	10 YR 7/3 v. pale brown
Texture	Sand	Sand	Sand	Sand	Sand	Sand	Sand	Sand
Mottling cm (in)	-	-	61 (24)	-	-	-	-	-
Coarse sand 200 μ - 2mm %	44.1	46.6	39.0	37.2	71.30	63.20	50.70	67.10
Fine sand 20 μ - 200 μ %	52.9	51.4	53.0	58.8	25.50	31.80	44.80	29.70
Silt 2 μ - 20 μ %	2.2	1.2	5.2	1.2	0.50	0.80	1.30	0.50
Clay <2 μ	0.8	0.8	2.8	2.8	2.70	4.20	3.20	2.70
Organic C %	0.99							
Total N %	0.0114	0.054	0.055	0.032	0.075	0.021	0.039	0.023
C/N Ratio	86							
pH in M/100 CaCl ₂	4.9	5.8	5.9	5.8	5.80	4.90	4.00	4.10
Exch. Ca meq %	1.72	1.21	1.62	1.48	0.10	0.30	0.23	0.13
Exch. Mg meq %	0.35	0.32	1.14	0.51	0.05	0.25	0.22	0.04
Exch. K meq %	0.06	0.08	0.06	0.13	0.02	0.07	0.03	0.02
Exch. Na meq %	-	-	-	-	-	-	-	-
Cation Exch. Capacity meq %	4.90	2.20	3.60	2.40	0.56	0.80	2.46	1.00
Base Saturation %	43.5	73.2	78.3	88.3	30.36	70.00	19.51	19.00
P ppm air-dry soil	1.6	2.4	-	0.8	-	-	-	-

II(b) LAKE BASIN ALLUVIAL SOILS: MONGU-KALABO TERRACE

III(b) FLOOD PLAIN SANDY ALLUVIUM: BULOZI TERRACE

Pit no.	13	16	1	17	32	33	33a
Lab. sample no.	10798	10824	10701	10825	11119	11120	11121
Site	10 miles N.W. of Kalabo	Luena flats fringe, 7 miles N. of Sibetakuta	35 miles E. of Mongu, on Mankoya Road at junction with road to the S.	Luena flats, 5 miles N. of Sibetakuta. Old lake shoreline	Old lake shoreline. Anthills; salt flush of sodium and magnesium sulphate	Tsetse barrier Siloana Plain; near Sioma-Sinjembale Road	Tsetse barrier Siloana Plain; near Sioma-Sinjembale Road sample from an anthill
Vegetation T : Trees Th : Thicket S : Shrubs G : Grasses L : Legumes	S : Diplorhynchus condylocarpon G : Trystachya hispida	T : Open woodland of Diplorhynchus condylocarpon Burkea africana G : Loudetia simplex	G : Loudetia simplex Monocymbium ceresiiforme Andropogon eucomis Dolichaete nodiglumis Danthoniopsis virides Digitaria perrottetii L : Indigofera microcalyx	T : Hyphaene ventricosa G : Themeda triandra Setaria sphacelata	T : Acacia giraffae G : Chloris gayana	T : Quibourtia coleosperma Ricinodendron rautanenii G : Brachiaria dura	
Depth cm (in)	15.2 (6)	15.2 (6)	15.2 (6)	15.2 (6)	15.2 (6)	15.2 (6)	15.2 (6)
Colour	10 YR 5/1 grey	10 YR 6/2 lt. brown-grey	10 YR 6/2 lt. brown-grey	10 YR 5/4 yellow-brown	10 YR 5/2 grey-brown	10 YR	10 YR
Texture	Sand	Sand	Sand	Sand	Sand	Sand	Sand
Mottling	-	-	-	-	-	-	Lime nodules
Coarse sand 200 μ - 2mm %	35.5	72.0	78.4	44.1	58.1	58.5	36.7
Fine sand 20 μ - 200 μ %	64.5	27.2	20.1	48.1	39.4	40.5	49.3
Silt 2 μ - 20 μ %	0.0	0.0	0.7	2.6	0.0	0.0	3.0
Clay <2 μ	0.0	0.8	0.8	5.2	0.0	1.0	11.0
Organic C %			0.62				
Total N %	0.080	0.038	0.083	0.055	0.078	0.066	0.023
C/N Ratio			7				
pH in M/100 CaCl ₂	3.7	4.4	3.9	4.3	6.8	4.7	7.2
Exch. Ca meq %	0.25	0.12	0.18	0.47	3.48	1.02	13.99
Exch. Mg meq %	0.35	0.14	0.17	0.42	0.99	0.11	2.62
Exch. K meq %	0.01	0.02	0.03	0.03	0.04	0.03	0.10
Exch. Na meq %	-	-	-	-	-	-	0.70
Cation Exch. Capacity meq %	3.20	0.60	1.76	2.30	2.70	2.00	10.0
Base Saturation %	19.1	46.7	21.6	40.0	100.0	58.0	10.0
P ppm air-dry soil	-	-	-	-	3.2	2.4	2.6

III(b) FLOOD PLAIN SANDY ALLUVIUM: BULOZI TERRACE (contd.)

III(d) RECENT ALLUVIUM
IN ABANDONED WATERCOURSES
: BULOZI TERRACE

Pit no.	44	45	49	56	57	58	42
Lab. sample no.	11029	11030	11335	11340	11341	11342	11017
Site	W. of Namushakende. Lake basin - Plain Litongo, bordering Sitapa	W. of Namushakende. Lake basin - Plain Litongo, bordering Saana	N. of Litunda. T1 sub-division of terrace with small anthills	Siloana Plain, E. of Mubula village. T2 sub-division of terrace	Siloana Plain, E. of Mubula village. T1 sub-division of terrace with anthills	Siloana Plain, T3 sub-division of terrace	Luena delta at junction with Zambesi River, old river course
Vegetation T : Trees Th : Thicket S : Shrubs G : Grasses L : Legumes	G : Miscanthidium teretifolium	G : Leersia hexandra	G : Apochaete hispida Paratristachya superba Diheteropogon grandiflora Brachiaria dura	T : Terminalia sericea	G : Apochaete hispida Loudetia simplex Diheteropogon grandiflora Brachiaria dura	T : Burkea africana	T : Hyphaene ventricosa G : Themeda triandra Setaria sphacelata
Depth cm (in)	15.2 (6)	15.2 (6)	15.2 (6)	15.2 (6)	15.2 (6)	15.2 (6)	15.2 (6)
Colour	10 YR 4/1 dk. grey	10 YR 6/1 lt. grey	10 YR 7/3 v. pale brown	10 YR 6/3 pale brown	10 YR 6/2 lt. brown-grey	10 YR 6/2 lt. brown-grey	10 YR 4/2 dk. greyish-brown
Texture	Sand	Sand	Sand	Sand	Sand	Sand	Sandy-clay-loam
Mottling, at cm (in)	15.2 (6)	61 (24)	76 (30)	91 (36)	76 (30)	-	46 (18)
Coarse sand 200 μ - 2mm %	4.0	56.8	77.4	64.3	62.9	59.6	19.2
Fine sand 20 μ - 200 μ %	86.9	33.0	22.6	35.7	37.1	40.4	40.8
Silt 2 μ - 20 μ %	3.9	5.8	0.0	0.0	0.0	0.0	10.0
Clay <2 μ	5.2	4.4	0.0	0.0	0.0	0.0	30.0
Organic C %					0.35		0.91
Total N %	0.06	0.029	0.048	0.028	0.030	0.049	0.148
C/N Ratio					11		6
pH in M/100 CaCl ₂	4.5	4.6	5.5	4.5	5.0	4.1	4.4
Exch. Ca meq %	0.30	1.18	0.21	0.19	0.38	0.26	10.90
Exch. Mg meq %	0.18	1.30	0.07	0.12	0.11	0.16	4.61
Exch. K meq %	0.04	0.06	0.09	0.03	0.05	0.05	0.22
Exch. Na meq %	-	-	-	-	-	-	-
Cation Exch. Capacity meq %	1.30	5.10	0.36	0.56	0.66	1.36	21.00
Base Saturation %	40.0	49.8	100.0	1.2	1.6	34.6	74.9
P ppm air-dry soil	2.4	1.6	1.6	1.2	1.6	1.6	-

II(c)/III(a) HUMIC SOILS: MONGU-KALABO AND BULOZI TERRACES

	Dry Litongo	Wet Litongo	Sishanjo	Chebechebe		Ox-Bows (1)		
Pit no.	39b	39a	43	10	9	47	52	53
Lab. sample no.	11128	11127	11028	10710	10709	11333	11293	11337
Site	Lipuwe dispensary at Lui River	Lipuwe dispensary at Lui River	Half mile N. of Mongu at brick factory	Mawawa Pan, 10 miles N.E. of Mongu. Borrow pit for road building		20 miles N. of Litunda, riverbed	Matabele Plain, riverbed	Siloana Plain; riverbed permanently flooded
Vegetation T : Trees Th : Thicket S : Shrubs G : Grasses L : Legumes	Cultivated, manured; Maize and sorghum with G : Cynodon dactylon	G : Panicum repens Miscanthidium teretifolium Oryza perennis	Cultivated, with G : Acroceras macrum	Wet grassland and sedges		G : Echinochloa pyramidalis Panicum repens, in saline patches Diplachne fusca	T : Diplachne fusca in saline belt	G : Vossia cuspidata Aeschynomene fluitans
Depth cm (in)	15.2 (6)	15.2 (6)	15.2 (6)	60.9 (24)	213.4 (84)	15.2 (6)	15.2 (6)	15.2 (6)
Colour	10 YR 5/1 grey	10 YR 4/1 dk. grey	10 YR 3/2 dk. greyish-brown	10 YR 7/1 lt. grey	2.5 YR 7/2 lt. grey	10 YR 5/1 grey	10 YR 5/2 greyish-brown	10 YR 2/1 black
Texture	Sand	Sand	Peat	Sandy loam	Sandy clay-loam	Sand	Sand	Sandy clay-loam
Mottling, at cm (in)	91 (36)	Gley	Gley	91 (36)	-	30 (12)	30 (12)	15.2 (6)
Coarse sand 200 μ - 2mm %	77.7	65.2	71.2	37.1	21.9	66.1	11.6	14.6
Fine sand 20 μ - 200 μ %	21.3	28.8	26.2	29.9	29.1	33.9	82.9	48.2
Silt 2 μ - 20 μ %	0.0	5.0	2.6	18.9	15.4	0.0	1.6	3.8
Clay <2 μ	1.0	1.0	0.0	14.1	33.6	0.0	3.9	33.4
Organic C %						0.58		
Total N %	0.072	0.108	0.846	0.009	0.019	0.082	0.052	0.530
C/N Ratio						7		
pH in M/100 CaCl ₂	5.9	4.6	4.3	5.4	5.1	7.3	3.7	5.5
Exch. Ca meq %	1.43	1.57	4.15	0.60	3.95	1.69	4.28	12.93
Exch. Mg meq %	0.16	0.38	2.08	1.00	5.30	0.66	4.20	7.52
Exch. K meq %	0.23	0.19	0.96	0.06	0.60	0.06	0.06	0.03
Exch. Na meq %						1.44	-	-
Cation Exch. Capacity meq %	1.90	6.10	62.60	3.10	11.60	1.76	4.0	32.76
Base Saturation %	95.8	35.1	4.5	53.5	84.9	100	100	62.5
P ppm air-dry soil	17.0	8.4	10.0			8.0	Trace	1.8

II(c)/III(a) HUMIC SOILS: MONGU-KALABO AND BULOZI TERRACES (Contd.)

	Ox-bows (1) (contd.)		Ox-bows (2)		
Pit no.	54	61	48	51	55
Lab. sample no.	11338	11441	11334	11292	11339
Site	Siloana Plain, edge of riverbed	Nangwezi pools, riverbed	18 miles N. of Litunda old riverbed	Matabele Plain, old riverbed	Siloana Plain, sandy fringe to old riverbed
Vegetation T : Trees Th : Thicket S : Shrubs G : Grasses L : Legumes	G : Panicum repens	G : Cynodon dactylon Setaria sphacelata	G : Themeda triandra Setaria sphacelata	G : Themeda triandra Setaria sphacelata	G : Eragrostis mildbraedii
Depth cm (in)	15.2 (6)	15.2 (6)	15.2 (6)	15.2 (6)	15.2 (6)
Colour	10 YR 7/2 lt. grey	10 YR 5/1 grey	10 YR 7/2 lt. grey	10 YR 5/1 grey	10 YR 6/2 lt. brownish-grey
Texture	Sand	Sand	Sand	Sand	Sand
Mottling at cm (in)	30.4 (12)	25.4 (10)	45.7 (18)	60.9 (24)	45.7 (18)
Coarse sand 200 μ - 2mm %	67.0	52.9	69.7	22.9	47.5
Fine sand 20 μ - 200 μ %	33.0	47.1	30.3	70.6	52.5
Silt 2 μ - 20 μ %	0.0	0.0	0.0	2.6	0.0
Clay - 2 μ	0.0	0.0	0.0	3.9	0.0
Organic C %	0.04				0.32
Total N %	0.008	0.090	0.132	0.044	0.034
C/N Ratio	5				9
pH in M/100 CaCl ₂	7.5	4.6	5.5	4.9	6.0
Exch. Ca meq %	0.24	1.41	0.35	2.44	0.33
Exch. Mg meq %	0.15	0.89	0.14	0.71	0.14
Exch. K meq %	0.03	0.14	0.03	0.06	0.03
Exch. Na meq %	0.71	-	-	-	-
Cation exchange capacity meq %	1.06	3.60	0.46	4.40	0.76
Base saturation %	1.4	67.8	100	73.0	8.0
P ppm air-dry soil	1.4	2.2	6.8	2.4	8.0

III(c) RIVER LEVEE ALLUVIUM: BULOZI TERRACE

Pit no.	15a ⁺			15b ⁺				50	59	67	68
Lab. sample no.	8661	8662	8663	8667	8668	8669	8670	11336	11343	11447	11448
Site	2 miles W. of Mongu on flood plain. Cropped land, kaffir corn.			2 miles W. of Mongu on floodplain. Cropped land, velvet beans				Natukoma school	Siloana Plain, Mulele Kuta	S.W. corner Siloana Plain	N.W. corner Siloana Plain
Vegetation T : Trees Th: Thicket S : Shrubs G : Grasses L : Legumes	T : Acacia albida Lonchocarpus capassa			T : Acacia albida Lonchocarpus capassa				Cultivated maize garden with G : Cynodon dactylon Chloris gayana	Cultivated maize manured, with G : Cynodon dactylon	T : Lonchocarpus capassa Acacia giraffae G : Chloris gayana Cynodon dactylon Setaria sphacelata	T : Hyphaene ventricosa Phoenix reclinata S : Sansevieria sp. G : Cynodon dactylon Chloris gayana Setaria sphacelata
Depth cm (in)	0-60.9 (0-24)	60.9-91.4 (24-36)	>91.4 (>36)	0-15.2 (0-6)	15.2-30.4 (6-12)	30.4-60.9 (12-24)	>60.9 (>24)	15.2 (6)	15.2 (6)	15.2 (6)	15.2 (6)
Colour	10 YR 5/2 10YR 6/1 10YR 6/1 grey-brown			10YR 6/1 10YR 6/1 10YR 7/1 10YR 7/1 grey				10 YR 5/4 yellow-brown	10 YR 4/3 brown/dk. brown	10 YR 5/1 grey	10 YR 3/2 v. dk. greyish-brown
Texture	Sandy loam			Sandy loam				Sand	Sand	Sand	Sandy loam
Mottling cm (in)	60.9 (24)			76.2 (30)				-	-	-	-
Coarse sand 200μ - 2mm %	20.4	18.2	27.5	38.1	27.2	30.8	41.3	58.1	42.7	47.7	30.6
Fine sand 20 - 200μ %	45.4	38.6	32.5	39.9	44.8	41.2	35.7	38.4	51.9	49.9	57.2
Silt 2μ - 20μ %	20.4	21.2	20.6	14.0	17.8	18.4	15.8	1.6	1.3	2.4	5.6
Clay >2μ	13.8	22.0	19.4	8.0	10.2	9.6	7.2	1.9	4.1	0.0	6.6
Organic C %								0.33		0.38	
Total N %	0.100	0.07	0.08	0.124	0.086	0.090	0.042	0.070	0.094	0.238	0.108
C/N ratio								4.7		1.5	
pH in M/100 Ca Cl ₂	7.2	7.1	7.1	5.10	5.00	5.55	5.95	5.8	7.0	7.3	7.3
Exch. Ca meq %	8.07	8.70	10.1	3.24	3.64	3.60	2.20	1.22	5.69	4.35	18.96
Exch. Ng meq %	1.86	2.56	3.15	1.47	1.07	1.53	0.85	0.46	1.27	0.82	3.34
Exch. K meq %	0.37	0.27	0.36	1.90	0.37	0.38	0.15	0.19	0.19	0.17	0.35
Exch. Na meq %	-			-				-	-	0.92	0.62
Cation exchange capacity meq %	11.76	12.60	16.4	8.00	9.70	8.10	6.40	1.80	4.96	5.20	19.40
Base saturation %	96.1	91.5	89.0	82.6	52.4	68.0	34.4	100	100	100	100
P ppm air-dry soil								2.0	30	5.6	8.6

⁺ Data from Namushakende Research Station not from present survey

III(e) BROWN MOPANE ALLUVIUM: BULOZI TERRACE

Pit no.	63	64	65	66
Lab. sample no.	11443	11444	11445	11446
Site	Kalongo bed, alluvium	E. of Sinjembele, alluvium	E. of Sinjembele. Alluvium, hardpan present	E. of Sinjembele Anthill on alluvium
Vegetation T : Trees Th : Thicket S : Shrubs G : Grasses L : Legumes	T : Colophospermum mpanne Schmidtia bulbosa	T : Colophospermum mopane Enteropogon macrostachyus G : Sporobolus panicoides	T : Colophospermum mopane	T : Colophospermum mopane
Depth cm (in)	15.2 (6)	15.2 (6)	15.2 (6)	15.2 (6)
Colour	10 YR 5/2 greyish- brown	10 YR 5/2 greyish- brown	10 YR 4/3 brown/ dk. brown	10 YR
Texture	Sand	Sand	Sand	Sandy loam
Mottling, at cm (in)	-	-	Hardpan 76.2 (30)	-
Coarse sand 200 μ - 2mm %	38.6	52.4	50.6	30.1
Fine sand 20 μ - 200 μ %	57.0	47.6	45.0	50.5
Silt 2 μ - 20 μ %	4.4	0.0	4.4	5.6
Clay <2 μ	0.0	0.0	0.0	13.8
Organic C %	2.60			
Total N %	0.045	0.032	0.022	0.064
C/N Ratio	5			
pH in M/100 Ca Cl ₂	6.0	5.8	6.4	7.6
Exch. Ca meq %	1.74	1.41	1.36	21.20
Exch. Mg meq %	1.76	1.91	0.76	2.77
Exch. K meq %	0.41	0.19	0.44	0.91
Exch. Na meq %	-	-	-	0.35
Cation Exch. Capacity meq %	2.10	2.40	3.80	13.90
Base Saturation %	100	100	67.4	100
P ppm air-dry soil	2.4	4.0	2.4	6.8

METHODS OF ANALYSIS

Preparation of sample: all soils were air dried, and ground to pass a 2.0 mm sieve.

Mechanical analysis After dispersal, the coarse sand (2.0 - 0.2 mm) was retained on a suitable sieve; the fine sand, silt and clay were obtained by sedimentation analysis using a Bouyoucos hydrometer as follows:

International coarse sand	200 μ - 2 mm
International fine sand	20 μ - 200 μ
International silt	2 μ - 20 μ
International clay	< 2 μ

Organic matter The Walkley and Black method was used for estimating organic carbon. The result was multiplied by the factor 1.72 to obtain a value for organic matter, expressed as a percentage of air-dry soil.

Total nitrogen Obtained by using the macro-Kjeldahl technique, and expressed as a percentage of the air-dry soil.

pH measurements These were made electrometrically with glass electrodes in a suspension of 10 g of soil in 50 ml of 0.01 M calcium chloride solution.

Base exchange capacity 25 g of soil was leached with 250 ml neutral normal ammonium acetate solution, washing with alcohol and finally leaching with 250 ml normal sodium chloride solution to remove the ammonium ions from the base exchange complex. The amount of displaced ammonium was determined by the Kjeldahl procedure to give the base exchange capacity expressed as milligram equivalents per 100 g of soil (meq %).

Exchangeable bases Appropriate aliquots of the original ammonium acetate leachate, containing the exchangeable bases were used for the following determinations expressed as meq %: calcium by 0.01 M EDTA titration, using calcein screened with thymolphthalein as indicator; magnesium by 0.01 M EDTA titration, using Eriochrome Black-T as indicator to give the sum of the calcium and magnesium ions, the amount of magnesium present being calculated; potassium by flame photometry.

Base saturation This value was obtained by calculation, using the formula:

$$\frac{\text{sum of exchangeable bases (meq \%)} \times 100}{\text{Base exchange capacity (meq \%)}} = \% \text{ base saturation}$$

'Available' phosphorus The soil mixed with water and resin was shaken overnight, during which time the 'available' phosphate was transferred from the soil to the resin. The resin carrying the displaced phosphate was separated and treated to remove the phosphate, which was determined by a colorimetric phosphomolybdate procedure, and expressed as parts of elemental phosphorus (P) per million parts of air dry soil (ppm) (See D. H. Sander and H. R. Meterlerkamp's paper C19 to the 1962 International Soil Conference in New Zealand).

APPENDIXES 2 AND 3

APPENDIX 2. SPECIES LISTS OF THE VEGETATION COMMUNITIES

Trapnell *et al* (1950) and Trapnell and Clothier (1957) mapped the main vegetation communities occurring in Western Province. These are the basic works of reference to which most subsequent work has been related. Details of the floristic composition of the main grassland communities will be found in Part 4 of Volume 2 of this report, and this information is cross referenced with Trapnell's vegetation-soil groups in this Appendix. The floristic lists draw heavily on the work of Fanshawe, particularly his notes on Senanga and Kalabo (1961b, 1963b) from which the following frequency ratings have been taken:

- a abundant
- c common
- f frequent
- o occasional
- r rare
- l locally

The units are shown below, Trapnell's map notation being shown in brackets*.

1. Evergreen and Semi-deciduous Forest and Woodland

Cryptosepalum low forest (K1)

2. *Brachystegia* - *Julbernardia* (= *Isoberlinia*) Woodlands and Other Woodlands and Forests

Julbernardia paniculata woodland (K3)
Brachystegia spiciformis woodland (K5)
Burkea - *Guibourtea* - *Baikiaea* woodland (K7)
Burkea africana woodland (K8)
Dialium engleranum (= *D. simii*) woodland (K9)
Colophospermum mopane woodland (S1 and L1)

3. Other Deciduous Woodlands and Forests

Baikiaea plurijuga forests (K6)

4. Deciduous Thicket Types

Commiphora - *Combretum* - *Pterocarpus* thicket or forest (K10)

5. High Grass Woodland and Chipya Types

Erythrophleum - *Pterocarpus* 'Chipya' vegetation (K11)
Acacia - *Combretum* and allied vegetation (K12)

* The 'units' here correspond approximately with the 'types' in Table 19, but owing to the composition of the floristic lists, some of the subtypes of Type 3 in the table are grouped together with Unit 2 here. Also Units 5, 6 and 7 correspond with Types 4, 5 and 6 respectively in the table.

6. Bush-group, Tree Grassland and Scrub Grassland Types

<i>Hyphaene</i> palm association	(SK1)
Bush-group types of vegetation	(SK2, 3, 4)
<i>Diplorhynchus</i> and other scrub grasslands	(SK5)

7. Grassland Types

Kalahari Sand Plain and Watershed Grasslands	(SK6 and S4)
Valley and Floodplain Grasslands	(S5)
Swamp and Papyrus Sudd	(SW)

1. EVERGREEN AND SEMI-DECIDUOUS FOREST AND WOODLAND

Cryptosepalum Low Forest and Woodland (Trapnell's K1)

This community occurs on the following soils distinguished during this survey: Upland Mixed Sedentary and Barotse Sand Soils (Ib), Lake-dune Barotse Sands (IIa) and the Lake Basin Alluvial Soils (IIb). The grass, sedge and herbaceous species in particular occur mainly on either one or the other of these soils, as shown in the species lists below.

Canopy trees

<i>Albizia adianthifolia</i>	<i>Guibourtia coleosperma</i>
<i>Brachystegia longifolia</i>	<i>Julbernardia paniculata</i>
<i>B. spiciformis</i>	<i>Terminalia brachystemma</i>
<i>Cryptosepalum pseudotaxus</i>	

Small trees:

<i>Canthium malacocarpum</i>	<i>Diplorhynchus condylocarpon</i>	Ib
<i>Diospyros batocana</i>	<i>Vangueriopsis lanciflora</i>	
<i>D. undabunda</i>		

Shrubs

<i>Acalypha chirindica</i>	<i>Erlangea sessilifolia</i>	IIa
<i>Alchornea occidentalis</i>	<i>Gisekia pharnaceoides</i>	IIa, b
<i>Baissea wolfhorstia</i>	<i>Lepidagathis microchila</i>	IIb
<i>Bauhinia mendoncae</i>	<i>Oldenlandia herbacea</i>	IIb
<i>Citrullus naudinianus</i>	<i>Paropsia brazzeana</i>	
<i>Chrysophyllum megalismontanum</i>	<i>Tricalysia angolensis</i>	
<i>Copaifera baumiana</i>	<i>Uvaria angolensis</i>	

Subshrubs

<i>Chamaeclitandra henriquesiana</i>	<i>Strobilanthopsis linifolia</i>
<i>Diospyros virgata</i>	<i>Tricalysia cacondensis</i>
<i>Leptactina benguelensis</i>	<i>Triumfetta dekindtiana</i>
<i>Sansevieria kirki</i>	

Climbers

<i>Canthium venosum</i>	<i>Landolphia camptoloba</i>
<i>Cassytha filiformis</i>	<i>L. parrifolia</i>
<i>Combretum grossweileri</i>	<i>Strophanthus welwitschi</i>

Herbaceous legumes

<i>Bolusia rhodesiana</i>	IIa	<i>Humalaria lundaensis</i>	IIb
<i>Cassia absus</i>	Ib	<i>Indigofere arenophila</i>	Ib, IIa
<i>C. mimosoides</i>	Ib	<i>I. baumiana</i>	IIa, b
<i>C. obtusifolia</i>	Ib, IIb	<i>I. demissa</i>	IIb
<i>C. occidentalis</i>	Ib, IIb	<i>I. filipes</i>	IIa, b
<i>Crotolaria amoena</i>	Ib, IIb	<i>I. flavovirens</i>	IIb
<i>C. baumii</i>	IIb	<i>I. griscoides</i>	IIa, b
<i>C. bequaertii</i>	IIb	<i>I. hirsuta</i>	Ib, IIa
<i>C. cephalotes</i>	IIb	<i>I. microcalyx</i>	IIa
<i>C. goreensis</i>	IIb	<i>I. nummulariifolia</i>	IIa
<i>C. gweloensis</i>	IIb	<i>I. spicata</i>	Ib, IIa
<i>C. natalitia</i>	Ib, IIb	<i>I. subulata</i>	Ib
<i>C. ochroleuca</i>	IIa, b	<i>I. sp.</i>	Ib, IIa, b
<i>C. podocarpa</i>	IIa, b	<i>Lablab niger</i>	Ib
<i>C. pseucotenuirama</i>	IIb	<i>Rothia hirsuta</i>	Ib, IIb
<i>C. rhodesia</i>	IIb	<i>Rhynchosia holosericea</i>	Ib
<i>C. sphaerocarpa</i>	IIa	<i>R. minima</i>	IIb
<i>C. stenoptera</i>	IIa, b	<i>Smithia strobilantha</i>	IIb
<i>C. sp.</i>	IIa, b	<i>Tephrosia cephalantha</i>	IIa, b
<i>Desmodium velutinum</i>	Ib	<i>T. lupinifolia</i>	IIa
<i>Dolictios africanus</i>	Ib, IIb	<i>T. purpurea</i> var. <i>pubescens</i>	IIa, b
<i>D. trinervis</i>	Ib	<i>T. rhodesica</i>	IIb
<i>D. sp.</i>	Ib, IIb	<i>Vigna dekindtiana</i>	IIa, b
<i>Eriosema psoraleoides</i>	IIb	<i>Zornia glochidiata</i>	Ib, IIa
<i>Glycine javanica</i>	Ib, IIb		

Grasses

<i>Andropogon amplexans</i>	Ib, IIb	<i>Dactyloctenium aegyptium</i>	Ib
<i>A. brazzae</i>	Ib	<i>Danthoniopsis viridis</i>	IIb
<i>A. eucomus</i>	IIb	<i>Diandrochloa namaquensis</i>	IIb
<i>A. gayanus</i>	Ib	<i>Diheteropogon grandiflorus</i>	IIb
<i>A. huillensis</i>	IIb	<i>Digitaria brazzae</i>	IIa, b
<i>A. schirensis</i>	Ib, IIb	<i>D. milaniana</i>	Ib, IIa, b
<i>A. sp.</i>	IIa, b	<i>D. monodactyla</i>	IIb
<i>Antheophora acuminata</i>	IIa, b	<i>D. perrottetii</i>	IIa, b
<i>Apochaete hispida</i>	IIb	<i>D. sp.</i>	IIa, b
<i>Aristida atroviolacea</i>	IIb	<i>Dolichochoaete nodiglumis</i>	IIa, b
<i>A. graciliflora</i>	IIa, b	<i>Eleusine coracana</i>	Ib, IIa
<i>A. meridionalis</i>	IIa, b	<i>E. indica</i>	Ib
<i>A. sp.</i>	IIa, b	<i>Eragrostis arenicola</i>	IIa, b
<i>Brachiaria brizantha</i>	Ib	<i>E. chapelieri</i>	Ib
<i>B. dura</i>	IIa, b	<i>E. gangetica</i>	IIb
<i>B. humidicola</i>	IIb	<i>E. patens</i>	Ib
<i>B. nigropedata</i>	IIb	<i>E. rigidior</i>	IIa, b
<i>B. xantholeuca</i>	IIa, b	<i>E. tenuifolia</i>	Ib, IIa, b
<i>B. distichophylla</i>	IIa, b	<i>E. tremula</i>	IIa, b
<i>Cenchrus biflorus</i>	IIa	<i>E. viscosa</i>	Ib, IIa
<i>Chloris pycnothrix</i>	Ib, IIa	<i>E. sp. aff. pallens</i>	IIa, b
<i>C. virgata</i>	Ib, IIa	<i>E. sp.</i>	Ib, IIa, b
<i>Craspedorhachis</i>		<i>Heteropogon melanocarpus</i>	Ib, IIa, b
<i>rhodesiana</i>	IIa, b		
<i>Cymbopogon densiflorus</i>	Ib	<i>H. contortus</i>	Ib
<i>Cynodon dactylon</i>	IIb	<i>Homozeugos eylesii</i>	Ib

Grasses (contd.)

<i>Hyparrhenia diplandra</i>	Ib	<i>Perotis leptopus</i>	IIa, b
<i>H. dissoluta</i>	Ib, IIa, b	<i>P. vaginata</i>	IIa
<i>H. filipendula</i>	Ib	<i>Pogonarthria squarrosa</i>	Ib, IIa, b
<i>H. grallata</i>	Ib	<i>Rhynchelytrum nyassanum</i>	Ib, IIa, b
<i>H. newtonii</i>	Ib	<i>R. subglabrum</i>	IIa
<i>H. poecilotracha</i>	Ib	<i>Rottboellia exaltata</i>	Ib, IIb
<i>H. rudis</i>	Ib	<i>Rytachne robusta</i>	Ib
<i>H. rufa</i>	Ib	<i>Schizachyrium</i> sp., aff. <i>jeffreysii</i>	IIa, b
<i>H. variabilis</i>	Ib	<i>S. jeffreysii</i>	IIa, b
<i>H. sp.</i>	Ib	<i>Setaria anceps</i>	IIb
<i>Leptocarydion vulpiastrum</i>	IIa	<i>S. homonyma</i>	IIa, b
<i>Loudetia lanata</i>	IIa, b	<i>S. pallidifusca</i>	Ib, IIa, b
<i>L. simplex</i>	IIa, b	<i>Sorghum</i> af. <i>roxburgii</i>	IIa, b
<i>Megastachya mucronata</i>	IIb	<i>Sporobolus molleri</i>	Ib, IIa, b
<i>Melinis macrochaeta</i>	Ib, IIb	<i>S. pyramidalis</i>	Ib, IIa, b
<i>Microchloa indica</i>	IIa, b	<i>S. sanguineus</i>	IIb
<i>Miscanthidium teretifolium</i>		<i>S. subtilis</i>	IIb
<i>teretifolium</i>	IIb	<i>Trachypogon spicatus</i>	IIb
<i>Monocymbium cerasiiforma</i>	IIb	<i>Tricholaena monachne</i>	IIa, b
<i>Oryza perennis</i>	IIb	<i>Trichoneura grandiglumis</i>	Ib, IIb
<i>Panicum maximum</i> (hairy form)	Ib, IIa, b	<i>Tristachya eylesii</i>	IIb
<i>Paratristachya superba</i>	Ib, IIb	<i>T. huillensis</i>	Ib
<i>Pennisetum polystachion</i>	Ib, IIb	<i>Urelytrum squarrosus</i>	IIa, b
<i>P. typhoides</i>	Ib, IIa	<i>Vetiveria nigritana</i>	IIb

Sedges

<i>Ascolepis elata</i>	IIb	<i>Mariscus deciduus</i>	IIb
<i>Bulbostylis</i> sp.	IIb	<i>M. laxiflorus</i>	IIa
<i>Cyperus amabilis</i>	IIa, b	<i>M. ochrocephalus</i>	IIb
<i>C. sylvestris</i>	IIb	<i>Scleria bambarensis</i>	IIb
<i>C. tenax</i>	IIa, b	<i>S. induta</i>	IIb

Note: the sedge ground layer together with moss is particularly well developed in good examples of *Cryptosepalum* forest.

2. BRACHYSTGIA - JULBERNARDIA WOODLAND, AND OTHER WOODLANDS AND FORESTS

In his notes on the vegetation of the districts of Western Province Fanshawe (1961b, 1963b etc.) describes the woodland on the Barotse (Kalahari) sands as forming part of one long regression from *Baikiaea* forest to Watershed grassland as follows:

<i>Baikiaea</i> - <i>Guibourtia</i> woodland	(Trapnell's K7)
<i>Burkea</i> - <i>Guibourtia</i> - <i>Erythrophleum</i> woodland	(Trapnell's K8)
<i>Burkea</i> - <i>Erythrophleum</i> woodland	
<i>Burkea</i> - <i>Diplorhynchus</i> scrub	
<i>Brachystegia spiciformis</i> woodland	(Trapnell's K5)
<i>Julbernardia paniculata</i> woodland	(Trapnell's K3)

This *Julbernardia* association also occurs on the sedentary soils of the plateau (Ia) in Western Province as Trapnell's P5.

The dominant species in the above formations have already been noted in the section on vegetation in Part 3. Fanshawe (1961b, 1963b) however, did not distinguish between the formations in his floristic lists, instead they were all grouped under a general heading *Kalahari Sand Woodland*. Certain species were noted as occurring only in Senanga District (S) or Kalabo District (K), and these abbreviations are used below. The grass and sedge covers of the different formations distinguished by Trapnell have been recognised and these are shown separately.

In the southern part of Sesheke District the *Burkea* woodland (K 8) gives way to an allied *Dialium engleranum* woodland (Trapnell's K 9) on Lake Dune Barotse Sands (IIa) and Lake Basin Alluvial Soils (IIb). Details of the composition of the woodland apart from the dominance of *Dialium* are not available; the grass and sedge layer however is similar to that of the *Julbernardia paniculata* woodland (K 3) which also occurs on the Lake Dune and Lake Basin soils. The composition of this layer can therefore be worked out by reference to the soil notation in the grass and sedge community lists.

There are also occurrences of Trapnell's K 4 Southern *Julbernardia globiflora*-*Brachystegia* Woodland near Livingstone, but details of this community are not available.

Canopy trees

<i>Acacia galpini</i>	S	r	<i>Dialiposis</i> sp.	S	r
<i>A. giraffae</i>		lo	<i>Dialium engleranum</i>	S	o
<i>A. sieberiana</i>				K	o - lf
<i>Adansonia digitata</i>	S	r	<i>Erythrophleum africanum</i>	S	o - f
<i>Afrormosia</i> sp.	S	r		K	f
<i>Afzelia quanzensis</i>	S	r - o	<i>Ficus fischeri</i>	K	r
	K	o - lf	<i>Guibourtia</i> sp.	S	lf
<i>Albizia amara</i>	K	r	<i>Hyphaene</i> sp.	S	r
<i>A. antunesiana</i>		o	<i>Julbernardia paniculata</i>	S	lc
<i>A. versicolor</i>		r - o	<i>Kigelia</i> sp.	S	r
<i>Amblygonocarpus</i> sp.	S	r - o	<i>Parinari curatellifolia</i>	S	o
	K	o		K	f
<i>Baikiaea plurijuga</i>	S	lo - lf	<i>Pterocarpus angolensis</i>	S	o - lf
	K	f - lc		K	f
<i>Brachystegia longifolia</i>	S	lc	<i>Ricinodendron rautanenii</i>		lf
<i>B. spiciformis</i>	S	lc	<i>Sclerocarya caffra</i>		r - o
	K	a	<i>Strychnos stuhlmannii</i>		lc
<i>Burkea africana</i>	S	f	<i>Syzgium guineense</i>		
	K	c	ssp. <i>barotsense</i>	K	r
<i>Combretum mechowianum</i>	S	o - f	<i>S. guineense</i> ssp.		
			huillense	K	o - lf
<i>Commiphora angolensis</i>	S	lo	<i>Terminalia trichopoda</i>	S	r
<i>Cryptosepalum pseudotaxus</i>	S	lf	<i>T. sericea</i>	K	lo
			<i>Ziziphus mucronata</i>	K	lo

Small trees

<i>Baphia obovata</i>	K	f - c	<i>Canthium huillense</i>	S	o
<i>Bersama</i> sp.	K	r	<i>Chrysophyllum</i>		
<i>Brachystegia bakerana</i>	S	lf	bangweolense	S	r - o
	K	la		K	lo

Combretum psidioides	o - f	Pseudolachnostylis	S o
C. zeyheri	S f - c		K o - f
	K f	Rhus tenuinervis	S o
Commiphora			K r
mossambicensis	S lo	Rothmania englerana	S lo
Cryptosepalum pseudotaxus	K lo		K r
Crossopteryx sp.	S r	Schrebera trichoclada	lo
Croton gratissimus	S lo	Securidaca sp.	o
Dalbergia nitidula	S r	Steganotaenia sp.	S lo
	K lo	Strychnos cocculoides	o-lo
Diospyros batocana	f - c	S. innocua	S r - o
Diplorhynchus	S f	S. pungens	S o
condylocarpon	K c		K o-lf
Hannoa chlorantha	S lf	S. spinosa	S o
Hexalobus sp.	S lc		K r
Hymenocardia acida	f -lc	Swartzia sp.	o
Lannea discolor	lo	Terminalia brachystemma	o- f
Maprounea sp.	S lo	Uapaca kirkiana	S o-lf
	K of	U. nitida	S o-lf
Monotes glaber	o	Vangueriopsis sp.	o
Ochna pulchra	S o -lf	Vernonia amygdalina	S lo
	K f -lo	V. colorata	S lo
Olax obtusifolius	lo	Xylopia odoratissima	o
Oldfieldia	lo	Ziziphus abyssinica	S r - o
Piliostigma thoningii		Z. mucronata	S lo
Protea petiolaris	S lo		

Shrubs

Acacia ataxacantha	K lo	G. monticola	S lo
A. fleckii	K r		K r
Ancylanthos bainesii	K lo-lf	G. retinervis	S lf
Baphia obovata	S o-lf		K lo
Bauhinia macrantha	S lo	Hannoa chlorantha	K o
	K f- c	Heeria longipes	S r
B. urbaniana	f	H. nitida	S r
Bridelia duvigneaudi	S r- o	Holostylon sp.	S r-lo
	K r		K r
Canthium huillense	K lo	Humularia megalophylla	K r
C. singueana	K lo	Indigofera bauminiana	S lo
C. venosum	S r	I. microcalyx	S lo
Chrysophyllum		I. podocarpa	S lo
megalismontanum	K lo	I. sutherlandioides	S lo
Cissus cornifolia	S r	Jasminum stenolobum	S r
Combretum celastroides	K r	Kotschya strobilantha	S lf
C. engleri	K lo		K lo
Copaifera mopane	S lf	Lepidagathis	
	K a	macrochila	S lf
Dalbergia melanoxyton	S lo	Maytenus senegalensis	K o
	K r	Ochna cinnabarina	S r
Eriosema ellipticum	S r	Ochthocosmas sp.	K r
Erythrococca menyharthi	K lo	Paropsia sp.	S f
Flacourtia sp.	o		K r
Grewia falcistipula	S o- f	Pavetta assimilis	r
	K lo	P. cataractarum	K r
G. flavescens	S o- f	P. schumanniana	lo
	K o	Phoenix sp.	K lf

Shrubs (contd.)

Popowia obovata	S	o	T. angolensis		lo
Protea angolensis	S	lo	Uvaria angolensis	K	r
P. gagedi	S	o-lf	Vangueria tomentosa	S	o
Psorospermum baumi	S	lo	Vernonia glaberrima	S	o
P. febrifugum		o		K	o-f
Rhus kirkii	K	r	V. shirensis	S	1-o
Rytigynia orbicularis		lo		K	r
R. umbellulata	K	r	Vitex madiensis	S	o-lf
Sapium cornutum	K	lf		K	r
Sida hoepfneri	S	lf	V. mombassae	K	lo
Spthedamnocarpus sp.	K	r	Xeromphis sp.	S	lf
Tapiphyllum velutinum	K	vr	Ximenia americana	K	r
Tricalysia allenii	lo-o	o	X. caffra		lo

Subshrubs

Abrus suffruticosus	S	lo	C. pseudotenuirama	IIb	
Acalypha senesis	S	o	C. rhodesia	IIb	
	K	lo	C. stenoptera	IIa,b	
Achyranthes sp.	S	o-lf	C. sp. aff.		
	K	lo-lf	tamboensis	IIb	
Aframomum			C. sp.	IIa,b	
biauriculatum	K	lf	Cassytha filiformis	IIa	
Aloe zebrina	S	r	Centemopsis		S lo
	K	lo			K r
Alvesia sp.	S	r-lo	Chamaeclitandra sp.		lf
	K	lo	Citrullus		
Ancylanthos			naudinianus	IIa	S o
rubiginosus	S	lo	Clematopsis		K lo
Annona stenophylla			scabissifolia		S o
ssp. nana		lf	Clerodendron capitatum		lo
Aspilia africana	S	lo	C. lanceolatum		S lo
	K	r			K r
Baissea wolfhorstii IIa			C. uncinatum		lo
Barleria kirki	K	r	Clutea abyssinica		S r
Blepharis			Coleus esculentus		S r
maderaspatensis	K	lf			K lo
Bolusia rhodesiana IIa			C. kapatensis		K r
Brackenridgea sp.		lf	Crotolaria amoena		
Caloncoba sp.	K	lo	C. sericea		p
Cassia absus Ib			C. natalitia		
C. mimosoides Ib			Deinbolia sp.		K r
C. obtusifolia Ib, IIb			Desmodium barbatum		S lo
C. occidentalis Ib					K r
Crotolaria Ib, IIb			D. velutinum		
C. baumii IIb			Dichapetalum rhodesicum		lo-lf
C. bequaertii IIb			Diospyros chaemanthus		S lf
C. cephalotes IIb					K r
C. goroensis IIb			D. virgata		o-f
C. gweloensis IIb			Diplolophium		lo
C. natalitia Ib, IIa,b			Dolichos africanus Ib, IIb		
C. ochroleuca IIa,b			D. densiflorus		K r
C. podocarpa IIa,b			D. trinervis Ib		
			D. spp. Ib, IIb		

Subshrubs (contd)

Ectadiopsis				Monechma		
oblongifolium		S	o	fimbricatum	K	r
Entada nana		S	r	Napoleona sp.		f-c
Eriosema				Nidorella		
psoraleoides	IIb			auriculata	S	lo
Erlangea				N. microcephala	K	lo
sessilifolia	IIa			Ochna leptoclada		lf-f
Eugenia angolensis			lo	O. pygmaea	S	lf
Fadogia					K	r
fuchsioides		S	lo	Oldenlandia		
F. giorgi		K	r	herbacea	IIb	
F. monticola			lo	Parinari		
F. spp.		K	r	capensis		lc
Felicia sp.		S	r	Pavetta pygmaea	K	r
Gardenia				Phyllanthus		
brachythamnus			o-lf	maderaspatensis	S	o
G. subacaulis			r		K	lo
Gisekia				P. welwitschianus	S	lo
pharnacioides	Ia,b				K	r
Glycine javanica	Ib,IIb			Pleiotaxis		
Helichrysum kirkii		S	o	rogersi	K	r
Hemizygia sp.		S	o	Pollichia	S	o
Hermannia				Polycarpeae		
angolensis			o	eriantha		
H. glanduligera		K	f	var. effusa	IIa,b	
Humularia lundaensis	IIb			Polygala		
Hypoestes				nematophylla	K	r
verticillaris		S	o	Psychotria buzica	K	lo
		K	f	P. kirkii		r
Indigofera				Rhus kirkii	S	o
arenophila	Ib,IIa			Rothia hirsuta	Ib,IIb	
I. baumiana		K	lo	Rhynchosia		
I. demissa	IIb			holosericea	IIb	
I. filipes	IIa,b			R. minima	Ib,IIb	
I. flavicans	IIb			Salacia erecta	S	lo
I. hirsuta	Ib,IIa			Sansevieria kirkii		lo
I. griseoides			o	Sapium		
I. microcalyx		K	o-f	oblongifolium	S	o-lf
I. nummulariifolia	IIa				K	r
I. spicata	Ib,IIa			Scoparia sp.	S	r
I. spp.	IIa,b			Smilax sp.	K	lf
Jasminum				Smithia strobilantha	IIb	
streptopus			lo	Sphenostylis sp.	S	o
Justicia				Strobilanthesis		
betonicoides			lf	linifolia	S	o-f
Lablab niger	Ib				K	lo
Lannea ambacensis		S	lo	Strychnos		
L. gossweileri		S	lo	caespitosa	S	lf
		K	f-lc		K	r
Lepidagathis				Sygium guineense		
microchila	IIb			spp. huillense	S	lo
Leptactina sp.			o-f	Tapiphyllum discolor	S	r
Magnistipula				Tephrosia cephalantha		o-f
eglandulosa		K	lf	Tephrosia rhodesica	IIb	
Mechowia sp.		S	r	Thesium fastigiatum	S	r-o

Subshrubs (contd.)

T. lupinifolia	IIa		T. suffruticosa		r
T. purpurea var. pubescens	IIa,b		Triumfetta dekindti	S	lf
Tinnea vestita		S	Vigna dekindtiana	IIa,b	
		K	o Waltheria sp.	S	lf
			r Zornia glochiciata	Ib, IIa	
Tricalysia cacondensis					
			o-f		

Climbers

Abrus precatorius		r	Combretum mossambicense		o
Ampelocissus africana	S	lo	Dioscorea hirtiflora	K	lo
	K	r	Helinus integrifolius	K	r
A. obtusatus		lo	Ipomoea verbascoidea	K	r
Asparagus africanus	K	lo	Landolphia camptoloba	S	o-lf
A. plumosus	K	r		K	lc
A. racemosus	K	lo	Rhynchosia holosericea	S	o-lf
Baissea sp.	S	o-lf		K	r
	K	f	Secamone micrandra	K	r
Bauhinia fassoglensis	S	lo	Strophanthos welwitschi	S	r
	K	r		K	o-lf
Cardiospermum halicacabum	K	r	Thunbergia crispa	S	lo
Cassytha sp.	S	o	Vigna esculenta		o
Cissampelos mucronata	K	lo			

Grasses and Sedges.

As noted in the introduction to Part 4, the grass cover under the various forms of woodland on the Barotse Sands and associated soils (principally Fanshawe's Kalahari sand woodland) is affected more by soil than by vegetation type. *Julbernardia paniculata* - *Brachystegia* woodland (Trapnell's K3 and P5) occurs on both Lake-dune Barotse Sands (IIa), Lake Basin Alluvial soils (IIb) and Upland Sedentary Soils (Ia) of the Plateau; the *Brachystegia spiciformis* - *Brachystegia bakerana* woodland (Trapnell's K5) also occurs on the Lake-dune Barotse Sands (IIa) and Lake Basin Alluvial Soils (IIb); *Burkea* - *Guibourtia* - *Baikiaea* woodland (Trapnell's K7) occurs on Upland Mixed Sedentary and Barotse Sand Soils (Ib), and Lake-dune Barotse Sands (IIa); while the *Burkea africana* woodland only occurs on the Lake-basin Alluvial Soils (IIb).

The above soil notation, which conforms with the soil section of the report, is used in the following lists, from which the grass and sedge cover for the different soil units and therefore for the different vegetation communities can be worked out.

Grasses

Andropogon amplexans	Ia, Ib, IIb	Apochaete hispida	IIb
A. brazzae	Ia, Ib	Aristida atrovioleacea	IIb
A. eucomus	IIb	A. graciliflora	IIb
A. gayanus	Ia, Ib	A. meridionalis	IIb
A. huillensis	IIb	A. sp.	IIb
A. schirensis	Ia, Ib, IIb	Brachiaria brizantha	Ia, Ib
A. sp.	IIa, b	B. distichophylla	IIa
Anthephora acuminata	IIb	B. dura	IIa, b

Grasses (contd.)

<i>B. humidicola</i>	IIb	<i>H. rufa</i>	Ia, Ib
<i>B. nigropedata</i>	IIb	<i>H. variabilis</i>	Ia, Ib
<i>B. xantholeuca</i>	IIb	<i>H. sp.</i>	Ia, Ib
<i>B. sp. aff.</i>		<i>Leptocarydion</i>	
<i>distichophylla</i>	IIb	<i>vulpiastrum</i>	IIa
<i>Cenchrus biflorus</i>	IIa	<i>Loudetia lanata</i>	IIa, b
<i>Chloris pycnothrix</i>	Ia, Ib, IIa	<i>L. simplex</i>	IIa, b
<i>C. virgata</i>	Ia, Ib, IIa	<i>Megastachya mucronata</i>	IIb
<i>Craspedorhachis</i>		<i>Melinis macrochaeta</i>	Ia, Ib, IIb
<i>rhodesiana</i>	IIa, b	<i>Microchloa indica</i>	IIa, b
<i>Cymbopogon citratus</i>	Ia	<i>Miscanthidium</i>	
<i>C. densiflorus</i>	Ia, Ib	<i>teretifolium</i>	IIb
<i>Cynodon dactylon</i>		<i>Monocymbium</i>	
<i>Dactyloctenium</i>		<i>ceresiifolium</i>	IIb
<i>aegyptium</i>	Ia, Ib	<i>Oryza perennis</i>	IIb
<i>Danthoniopsis viridis</i>	IIb	<i>Panicum maximum</i>	
<i>Diandrochloa</i>		(hairy form)	Ia, Ib, IIa, b
<i>namaguensis</i>	IIb	<i>Paratristachya superba</i>	IbIIb
<i>Digitaria brazzae</i>	IIa, b	<i>Pennisetum polystachion</i>	Ia, Ib
<i>D. milanjuana</i>	Ia, Ib, IIa, b	<i>P. typhoides</i>	Ia, Ib, IIa
<i>D. monodactyla</i>	IIb	<i>Perotis leptopus</i>	IIa, b
<i>D. perrottetii</i>	IIb	<i>P. vaginata</i>	IIa
<i>D. sp.</i>	Ia, Ib, IIa, b	<i>Pogonarthria squarrosa</i>	Ia, Ib, IIa, b
<i>Dolichochaete</i>		<i>Rhynchelytrum nyassanum</i>	Ia, Ib, IIa, b
<i>nodiglumis</i>	IIa, b	<i>R. subglabrum</i>	IIa
<i>Eleusine coracana</i>	Ia, Ib, IIa	<i>Rottboellia exaltata</i>	Ia, Ib, IIb
<i>E. indica</i>	Ia, Ib, IIb	<i>Rytachne robusta</i>	Ia, Ib
<i>Eragrostis arenicola</i>	IIa, b	<i>Schizachyrium</i>	
<i>E. chapelieri</i>	Ia, Ib	<i>jeffreysii</i>	IIa
<i>E. gangetica</i>	IIb	<i>S. ursulus</i>	Ia
<i>E. patens</i>	Ib, IIa	<i>S. sp. aff. jeffreysii</i>	IIa
<i>E. rigidior</i>	IIa, b	<i>Setaria anceps</i>	IIb
<i>E. tenuifolia</i>	Ia, IIa, b	<i>S. homonyma</i>	IIa, IIb
<i>E. tremula</i>	IIa, b	<i>S. pallidifusca</i>	Ia, Ib, IIa
<i>E. viscosa</i>	Ia, Ib, IIa	<i>Sorghum sp. cf.</i>	
<i>E. sp. aff. pallens</i>	IIa, b	<i>roxburgii</i>	IIa, b
<i>E. sp.</i>	Ia, Ib, IIa, b	<i>Sporobolus molleri</i>	Ia, Ib, IIa, b
<i>Heteropogon</i>		<i>S. pyramidalis</i>	Ia, Ib, IIa, b
<i>melanocarpus</i>	Ia, Ib, IIa, b	<i>S. sanguineus</i>	IIb
<i>H. contortus</i>	Ia, Ib	<i>S. subtilis</i>	IIb
<i>Homozeugos eylesii</i>	Ia, Ib	<i>Trachypogon spicatus</i>	IIb
<i>Hyparrhenia diplandra</i>	Ia, Ib	<i>Tricholaena monachne</i>	IIa, b
<i>H. dissoluta</i>	Ia, Ib, IIa, b	<i>Trichoneura</i>	
<i>H. filipendula</i>	Ia, Ib	<i>grandiglumis</i>	Ib, IIb
<i>H. grallata</i>	Ia, Ib	<i>Tristachya eylesii</i>	IIb
<i>H. newtonii</i>	Ia, Ib	<i>T. heillensis</i>	Ia, Ib
<i>H. poecilotricha</i>	Ia, Ib	<i>Urelytrum squarrosus</i>	IIa, b
<i>H. rudis</i>	Ia, Ib	<i>Vetiveria nigritana</i>	IIb

Sedges

<i>Ascolepsia elata</i>	IIb	<i>Mariscus deciduus</i>	IIb
<i>Bulbostylis sp.</i>	IIb	<i>M. laxiflorus</i>	IIa
<i>Cyperus amabilis</i>	IIa, b	<i>M. ochrocephalus</i>	IIb
<i>C. sylvestris</i>	IIb	<i>Scleria bambarensis</i>	IIb
<i>C. tenax</i>	IIa, b	<i>S. induta</i>	Ia, IIb

Colophospermum mopane Woodlands (Trappnell's S1 and L1)

This formation occurs on the Brown Mopane Alluvium (III e) - Trappnell's Brown Lower Valley Soils - examined during this survey, and on Trappnell's Grey Alluvial Clays which were not investigated during the present survey. The following list refers to Senanga district.

Canopy trees

<i>Acacia nigrescens</i>	o - 1f	<i>Euphorbia candelabrum</i>	o - f
<i>A. sieberiana</i>	o	<i>Lannea stuhlmannii</i>	1o
<i>Adansonia</i> sp.	r - o	<i>Lonchocarpus capassa</i>	o
<i>Afzelia</i> sp.	r	<i>Manilkara mochisia</i>	o
<i>Albizia amara</i>	f	<i>Sclerocarya</i> sp.	r - o
<i>A. harveyi</i>	o - f	<i>Strychnos stuhlmannii</i>	o - 1f
<i>Colophospermum mopane</i>	a	<i>Terminalia sericea</i>	o
<i>Combretum imberbe</i>	1o	<i>Ziziphus abyssinica</i>	o
<i>Diospyros mespiliformis</i>	o		

Small trees and shrubs

<i>Acacia erubescens</i>	o	<i>Diospyros lycioides</i>	o - f
<i>Albizia anthelmintica</i>	f	<i>Erythroxylum</i> sp.	r - o
<i>Boscia mossambicensis</i>	f - c	<i>Euclea divinorum</i>	o
<i>Canthium frangula</i>	r	<i>Euphorbia espinosa</i>	r
<i>Capparis tomentosa</i>	o	<i>Gardenia resinifera</i>	o
<i>Combretum elaeagnoides</i>	o - 1f	<i>G. spatulifolia</i>	r
<i>C. ghasalense</i>	o	<i>Grewia flavescens</i>	o
<i>Commiphora madagascariensis</i>	o	<i>G. monticola</i>	o
<i>C. mossambicensis</i>	o	<i>Hyphaene</i> sp.	1o
<i>Cordia pilosissima</i>	o	<i>Markhamia acuminata</i>	o
<i>Crossopteryx</i> sp.	o	<i>Popowia obovata</i>	o
<i>Croton gratissimus</i>	o	<i>Steganotaenia</i> sp.	o
<i>Dalbergia melanoxylon</i>	o	<i>Ximenia americana</i>	o - f
<i>Dichrostachys</i> sp.	1o	<i>X. caffra</i>	o

Suffrutices

<i>Aloe chabaudii</i>	1c	<i>Dyschoriste verticillaris</i>	1c
<i>A. zebrina</i>	1f	<i>Sansevieria deserti</i>	1c
<i>Blumea gariepina</i>	1f		

Climbers

<i>Asparagus africanus</i>	O - 1f	<i>Hippocratea buchanani</i>	o
<i>Cissus quadrangularis</i>	o - 1f	<i>Pergularia</i> sp.	o
<i>Dregea macrantha</i>	o	<i>Strophanthus nicholsoni</i>	o
<i>Fockea</i> sp.	f - c	<i>Turbina shirensis</i>	o - f

Grasses

<i>Enteropogon macrostachyus</i>	<i>Sporobolus passicoides</i>
<i>Schmidtia bulbosa</i>	

3. OTHER DECIDUOUS WOODLANDS AND FORESTS

Baikiae plurijuga forests (Trapnell's K6 on Transitional Kalahari Sands)

This community occurs on the following soils distinguished during this survey: Upland Mixed Sedentary and Barotse Sand Soils (Ib) (Trapnell's Kalahari Contact Soils), and the Lake-dune Barotse Sands (IIa) (Trapnell's Undifferentiated and Transitional Kalahari Sands). Some of the species listed occur mainly on either one or the other of these soils, as shown on the species lists below.

Canopy trees

Acacia giraffae	IIa	f - c	Entandrophragma	
A. nigrescens		r	caudatum	r - lo
A. sieberiana	Ib		Erythrophleum	
Adansonia digitata		r	africanum	r
Afzelia quanzensis		l - o	Ficus fischeri	r - o
Albizia harveyi		r	Guibourtia coleosperma	r
A. versicolor		r	Hyphaene sp.	r
Amblygonocarpus			Kigelia sp.	r
andongensis	IIa	r	Lannea stuhlmannii	lo
Baikiaea plurijuga		a	Lonchocarpus nelsi	f
Berchemia sp.		r - o	Parinari curatellifolia	
Boscia albitrunca		o	Peltophorum sp.	lo
Brachystegia			Pterocarpus angolensis	r
spiciformis		r	P. antunesi	lf
Combretum imberbe		r	Ricinodendron rautanenii	lo
C. mechowianum		f - c	Sapium bussei	lo
Commiphora angolensis		lf	Sclerocarya caffra	r
Croton gratissimus		f	Strychnos innocua	lo
Dialium englerianum		o	S. stuhlmannii	lo
Diospyros			Swartzia madagascariensis	
mespiliformis		r	Terminalia sericea	o - lf
Diplorhynchus				
condylocarpon				

Small trees

Albizia anthelmintica		r	Phyllanthus discoideus	r
Cassipourea sp.		lo	P. engleri	r
Combretum celastroides		f - c	Rhus tenuinervis	o
C. engleri		o	Schrebera trichoclada	lo
Markhamia acuminata		o - lf	Vangueriopsis sp.	r
Ochna pulchra		o		

Shrubs and scramblers

Acacia ataxacantha		f - lc	Citrullus naudinianus	IIa
A. fleckii		lf	Combretum elaeagnoides	f - c
Baissea wolfhorstii	IIa		Croton	
Baphia obovata		c	pseudopulchellus	lf
Bauhinia macrantha		f - c	Dalbergia martini	o - lf
Bridelia duvigneaudi		r	D. melanoxylon	r
Byrsocarpus sp.		r - o	Dichrostachys sp.	lf
Canthium huillense		lo	Erlangea sessilifolia	IIa
Cassytha filiformis	IIa		Erythrococca menyharthi	o
Citropsis sp.		lo	Euclea divinorum	lo
			Fagara trijuga	r - o

Shrubs and scramblers (contd.)

Gisekia pharnaceoides	IIa	Phyllanthus reticulatus	lo
Grewia avellana		f Polycarpea eriantha var.	
G. falcistipula	r - o	f effusa	
G. flavescens		f Popowia obovata	f
G. retinervis	lo	Strobilanthesis	
Maerua juncea	r	linifolia	
Markhamia obtusifolia	lf	Tarenna luteola	o - f
Maytenus senegalensis	r - o	Tricalysia allenii	o - f
Ochna cinnabarina	o	Vangueria tomentosa	r
Paropsea sp.	r	Vitex amboniensis	o
		Ximenia americana	o

Subshrubs

Achyranthes sp.	lf	H. physaloides	r - o
Aspilia africana	r - o	Hypoestes verticillaris	lf
Clerodendrum capitatum	lo	Jasminum streptopus	o
C. uncinatum	lo	Justicia betonicoides	o - f
Coleus esculentus	r	Peristrophe sp.	r
Crotalaria		Phyllanthus capillaris	o
flavicarinata	o	P. pentandrus	f
Euphorbia benthami	lo	Plumbago sp.	o
E. transvaalensis	lo	Pollichia sp.	r
Gardenia brachythamnus	lo	Pupalia lappacea	o - f
Hemizygia sp.	lf	Solanum panduriforme	lo
Hibiscus calyphyllus	r - o	Triumfetta annua	o - f
H. lobatus	lo		
H. mastersianus	lf		

Climbers

Asparagus africanus	r - o	Hippocratea indica	
Baissea sp.	f - lo	var. parviflora	f
Bonamia minor	lo	Ipomoea verbascoidea	o
Clematis brachiata	r	Rhynchosia caribea	lo
Cocculus sp.	r	Strophanthus kombe	r - o
Combretum mossambicense	o - f	Vigna vexillata	o

Herbs

Bolusia rhodesiana	IIa	I. baumiana	IIa
Cassia mimosoides	Ib	I. filipes	IIa
C. obtusifolia	Ib	I. griscoides	IIa
C. occidentalis	Ib	I. hirsuta	Ib, IIa
Crotalaria amoena	Ib	I. microcalyx	IIa
C. natalitia	Ib, IIa	I. nummulariifolia	IIa
C. ochroleuca		I. spicata	Ib, IIa
C. podocarpa	IIa	I. subulata	Ib
C. sphaerocarpa	IIa	I. sp.	IIa
C. stenoptera	IIa	Lablab niger	Ib
C. sp.	IIa	Rothia hirsuta	Ib
Desmodium velutinum	Ib	Rhynchosia	Ib
Dolichos africanus	Ib	holosericea	
D. trinervis	Ib	R. minima	Ib
D. sp.	Ib	Tephrosia cephalantha	IIa
Glycine javanica	Ib	T. lupinifolia	IIa
Indigofera arenophila	Ib, IIa	T. purpurea var.	
		pubescens	IIa

Grasses (contd.)

Trachypogon spicatus	IIa	Tristachya eylesii	IIa
Tricholaena monachne	IIa	T. huillensis	Ib
Trichoneura		Urelytrum squarrosus	IIa
grandiglumis		Vetiveria nigritana	IIa

Sedges: were only collected on the Lake Dune Barotse Sands.

Cyperus amabilis	Mariscus laxiflorus
C. tenax	

4. DECIDUOUS THICKET TYPES

Commiphora - Combretum - Pterocarpus Thicket or Forest (Trapnell's K10)

Details are not available of this community which occurs in Mongu district.

Combretum apiculatum	C. ugogensis
C. elaeagnoides	Kirkia acuminata
Commiphora chlorocarpa	Pteleopsis anisoptera
C. fischeri	Pterocarpus antunesii

5. HIGH-GRASS - WOODLAND OR 'CHIPYA' TYPES

Erythrophleum - Pterocarpus and 'Chipya' Vegetation (Trapnell's K 11)

Details of this vegetation type are not available.

Canopy trees

Baikiaea plurijuga	Pterocarpus angolensis
Erythrophleum africanum	Syzygium guineense ssp.
Parinari mobola	afromontanum

Small trees

Canthium captum	Diplorhynchus sp.
C. venosum	Hymenocardia acida
Chrysophyllum megalismontanum	Landolphia camptoloba
Clerodendrum tanganyikense	L. parvifolia
Combretum sp.	Terminalia sp.

Acacia - Combretum and allied vegetation (Trapnell's K12)

This association was recorded on Lake-dune Barotse Sands (IIa)
(Trapnell's Transitional Kalahari Sands) during the present survey.

Canopy trees

Acacia clavigera	f - lc	A. nigrescens	f - c
A. galpini	o	A. polyacantha	lo
A. giraffae	f - o	A. sieberiana	o - f

Canopy trees (contd.)

Adansonia sp.	r	Guibourtia coleosperma	r
Afzelia quanzensis	r	Hyphaene ventricosa	o - lf
Albizia amara	o - lf	Kigelia sp.	lo
A. harveyi	o - lf	Lannea stuhlmannii	lo
A. versicolor	o	Lonchocarpus capassa	o - f
Amblygonocarpus		Manilkara moehria	r
andongensis	lo	Ostryaoderris sp.	o - lf
Baikiaea plurijuga		Parinari curatellifolia	r
Berchemia sp.	r	Peltophorum sp.	lo
Combretum imberbe	c	Pterocarpus angolensis	
Erythrophleum africanum	lo	Riciodendron rautanenii	
Ficus capensis	r	Sclerocarya sp.	lo
F. fischeri	r	Strychnos stuhlmannii	o - lf
		Swartzia madagascariensis	
		Terminalia sericea	f - lc

Small trees

Acacia hebeclada	o - f	Rhus tenuinervis	o
A. mellifera	lf	Strychnos cocculoides	r
Albizia anthelmintica	o	S. spinosa	o
Combretum hereroense	f - c	Ziziphus abyssinica	o
C. zeyheri	o	Z. mucronata	o
Piliostigma sp.	o		

Shrubs

Baissea wolfhorstii		Grewia flavescens	lo
Bridelia cathartion	r	Hoslundia sp.	lo
Byrsocarpus sp.	o	Maytenus senegalensis	o - f
Carissa edulis	lo	Phyllanthus reticulatus	lo
Cassytha filiformis		Polycarpeae eriantha	
Citrillus naudinianus		var. effusa	
Commiphora pyracanthoides	lo	Securinega sp.	o
Dalbergia melanoxylon	lf	Strobilanthopsis linifolia	
Dichrostachys sp.	f - c	Tarenna luteola	lo
Diospyros lycioides	f	Urena sp.	o - lf
Erlangea sessilifolia		Vernonia glabra	o - f
Euclea divinorum	o - f	Wissadula sp.	lo
Gisekia pharnaceoides		Withania sp.	r
		Ximenia americana	o

Subshrubs

Achyranthes sp.	lf	H. mechowii	lo
Aerva lanata	f	Ipomoea vernalis	lo
Aloe chabaudii	lo	Lantana rhodesiensis	r - o
Barleria mackeni	lf	Leonotis rugosa	lf
Blepharis buchneri	o - lf	Pavonia hirsuta	o - f
Blumea sp.	lf	Peristrophe sp.	lo
Cleome hirta	r	Sesamum capense	lc
Clerodendrum uncinatum	lo	Sida alba	o
Corchorus tridens	lo	Solanum incanum	lo
C. trilobularis	r	Sutera elegantissima	lf
Heliotropium ovalifolium	lf	Triumfetta annua	lo
Hermannia glanduligera	lf	Walafrida sp.	lo
Hibiscus cannabinus	lo		

Climbers

Abrus precatorius		o	Combretum mossambicense	o
Ampelocissus africana	r -	o	Dioscorea quartiniana	lo
Asparagus racemosus		o	D. sylvatica	r
Cardiospermum halicacabum	o -	lf	Dolichos africanus	o
Cissampelos mucronata		o	Merremia tridentata	o - f
Cissus integrifolius	r -	o	Momordica cardiospermoides	r
Cocculus sp.	o -	f	Pergularia sp.	r - o

Herbs

Bolusia rhodesiana	I. hirsuta
Crotalaria natalitia	I. microcalyx
C. ochroleuca	I. nummulariifolia
C. podocarpa	I. spicata
C. sphaerocarpa	I. sp.
C. stenoptera	Tephrosia cephalantha
C. sp.	T. lupinifolia
Indigofera arenophila	T. purpurea var. pubescens
I. baumiana	Vigna dekindtiana
I. filipes	Zornia glochidiata
I. griscoides	

Grasses

Andropogon sp.	E. sp. aff. pallens
Antheophora acuminata	E. sp.
Aristida graciliflora	Heteropogon melanocarpus
A. meridionalis	Hyparrhenia dissoluta
A. sp.	Leptocarydion vulpiastrum
Brachiaria dura	Loudetia lanata
B. xantholeuca	L. simplex
B. distichophylla	Microchloa indica
Cenchrus biflorus	Panicum maximum (hairy form)
Chloris pycnothrix	Pennisetum typhoides
C. virgata	Perotia leptopus
Craspedorhachis rhodesiana	P. vaginata
Digitaria brazzae	Pogonarthria squarrosa
D. milaniana	Rhynchelytrum nyassanum
D. perrottetii	R. subglabrum
D. sp.	Schizachyrium jeffreysii
Dolichochoete nodiglumis	S. sp. aff. jeffreysii
Eleusine coracana	Setaria homonyma
Eragrostis arenicola	S. pallidifusca
E. patens	Sorghum S. cf. S. roxburgii
E. rigidior	Sporobolus molleri
E. tenuifolia	S. pyramidalis
E. tremula	Tricholaena monachne
E. viscosa	Urelytrum squarrosum

Sedges

Cyperus amabilis	Mariscus laxiflorus
C. tenax	

6. BUSH-GROUP, TREE-GRASSLAND AND SCRUB-GRASSLAND TYPES

Hyphaene Palm Association (Trapnell's SK 1)

This association was recorded by Trapnell as occurring on the margins of his Transitional Sands (Lake Dune Barotse Sands). It was noted on Recent Alluvium in Abandoned Watercourses (IID) during the present survey, and consists of belts or groups of trees in grassland.

Trees

Acacia giraffae
Burkea africana
Combretum sp.

Hyphaene ventricosa
Terminalia sericea

Grasses

Acroceras macrum
Andropogon eucomus
A. huillensis
A. tumidulus
Brachiaria humidicola
B. nigropedata
B. platytaenia
Cynodon dactylon
Diandrochloa namaquensis
Diheteropogon
Digitaria abyssinica
Echinochloa pyramidalis
Eragrostis capensis
E. lappula
E. mildbraedii
E. sp. aff. denudata
Hemarthria altissima
Leersia hexandra
Loudetia phragmitoides
L. simplex
Miscanthidium teretifolium

Monocymbium ceresiiforme
Panicum dregeanum
P. glabrescens
P. ianthum
P. juncifolium
P. repens
Paratristachya superba
Paspalum commersonii
Pennisetum polystachion
Phragmites mauritianus
Rhytachne rottboellioides
Sacciolepis cinereo-vestitum
S. gracilis
S. typhura
S. scirpiodes
Setaria anceps
S. sphacelata
Sporobolus subtilis
Themeda triandra
Trachypogon spicatus
Vetiveria nigritana

Sedges

Ascolepsis elata
Bulbostylis laniceps
B. sp.
Cyperus denudatus
C. esculentus
C. longus
C. margarotaceus
C. mwinilungensis
C. nudicaulis
C. spaerospermus
C. sylvestris
C. tenax
C. sp.
C. sp. aff. angolensis
Fimbristylis longiculmis
F. squarrosa
F. triflora
Fuirena glomerata

F. pubescens
F. stricta
F. umbellata
Kyllinga erecta var. *intricata*
Lipocarpha albiceps
Mariscus deciduus
M. umbellatus
Pycneus lanceolatus
P. lanceus
P. polystachyus
Rhynchospora candida
R. corymbosa
R. holoschoinoides
R. rugosa
R. glauca
Scirpus corymbosus
Scleria veseyfitzgeraldii
Typha sp.? *australis*

Legumes

Aeschynomene indica

Bush-Group Types of Vegetation (Trapnell's SK 2, SK 3 and SK 4)

These bush groups are composed of species of the *Cryptosepalum*, *Burkea* and *Acacia* - *Combretum* vegetation types, occurring in Trapnell's Kalahari Sand Plain and Watershed grasslands. They occur on the Recent Alluvial Soils of Abandoned Watercourses (IIId) and on River Levee Soils (IIIC) of the present survey. Fanshawe (1961b, 1963b) has listed the woody vegetation of the Bush-groups in Senanga (S) and Kalabo (K) districts. This notation is used below.

Canopy trees

<i>Acacia albida</i>			<i>Ficus fischeri</i>		r
<i>A. clavigera</i>	S	lo	<i>F. sycomorus</i>	K	r
<i>A. giraffae</i>	S	o	<i>Garcinia livingstonei</i>	S	o
	K	lo	<i>Guibourtia coleosperma</i>	K	f
<i>A. nigrescens</i>	S	f	<i>Lannea stuhlmannii</i>	S	o
	K	lo	<i>Lonchocarpus capassa</i>		o
<i>A. sieberiana</i>		r	<i>Manilkara mochisia</i>	S	o
<i>Azelia quanzensis</i>	S	r	<i>Parinari curatellifolia</i>	K	f
	K	o - lf	<i>Peltophorum sp.</i>	S	r - o
<i>Albizia amara</i>	K	r		K	lo
<i>A. antunesiana</i>	K	o	<i>Piliostigma thonningii</i>	K	lo
<i>A. harveyi</i>	S	o - f	<i>Pseudocassine sp.</i>	S	o - lf
<i>A. versicolor</i>	K	r - o	<i>Pterocarpus angolensis</i>	K	f
<i>Amblygonocarpus sp.</i>	K	o	<i>Sclerocarya caffra</i>	K	r
<i>Baikiaea plurijuga</i>	K	f - lc	<i>Stercospermum sp.</i>	K	r
<i>Berchemia sp.</i>		r	<i>Strychnos stuhlmannii</i>	S	o
<i>Brachystegia spiciformis</i>	K	a		K	lo
<i>Burkea africana</i>	K	c	<i>Syzygium guineense ssp.</i>		
<i>Combretum hereoense</i>	S	o - f	<i>barotsense</i>	K	r
<i>C. imberbe</i>	S	f	<i>S. huillense</i>	K	o - lf
	K	r	<i>Terminalia mollis</i>	K	lf
<i>Dialium engleranum</i>	K	o - lf	<i>T. sericea</i>	S	o
<i>Diospyros mespiliformis</i>	K	r		K	lo
<i>Erythrophleum africanum</i>	K		<i>Ziziphus mucronata</i>	S	o
<i>Euphorbia candelabrum</i>	S	r - o		K	lo

Small trees

<i>Acacia mellifera</i>	S	lo	<i>Lannea discolor</i>	K	o
<i>A. nilotica</i>	S	lo	<i>Maerua angolensis</i>	K	r
	K	r	<i>Maprounea sp.</i>	K	o - f
<i>Albizia anthelmintica</i>	S	o	<i>Markhamia accuminata</i>	S	o
<i>Baphia obovata</i>	K	f - c	<i>M. obtusifolia</i>		o - f
<i>Bersamia sp.</i>	K	r	<i>Monotes glaber</i>	K	o
<i>Canthium burtii</i>	S	r	<i>Ochna pulchra</i>	K	f - lc
<i>Combretum hereroense</i>	K	r	<i>Olax obtusifolia</i>	K	lo
<i>C. psidioides</i>	K	o - f	<i>Oldfieldia sp.</i>	K	lo
<i>C. zeyheri</i>	K	f	<i>Pseudolachnostylis sp.</i>	K	o - f
<i>Croton gratissimus</i>	S	o	<i>Rhus tenuinervis</i>	S	o
<i>Dalbergia nitidula</i>	K	lo		K	r
<i>Diospyros batocana</i>	K	f - c	<i>Rothmannia englerana</i>	K	r
<i>D. kirkii</i>	K	r	<i>Sapium bussei</i>	S	r
<i>Diplorhynchus sp.</i>	K	c	<i>Schrebera trichoclada</i>	K	lo
<i>Hymenocardia acida</i>	K	f - lc	<i>Securidaca sp.</i>	K	o

Small trees (contd.)

<i>Strychnos cocculoides</i>	K	lo	<i>Terminalia brachystemma</i>	K	o - f
<i>S. pungens</i>	K	o - lf	<i>Vangueriopsis</i> sp.	K	o
<i>S. spinosa</i>	K	r	<i>Xylopia odoratissima</i>	K	o
<i>Swartzia</i> sp.	K	o			

Shrubs

<i>Acalypha ornata</i>	S	o - lf	<i>Kotschya strobilantha</i>	K	lo
<i>Allophylus cataractarum</i>	S	o	<i>Ludwigia leptocarpa</i>		
	K	lo	<i>Maytenus senegalensis</i>	S	lo
<i>Ancylanthos bainesii</i>	K	lo - lf		K	lo
<i>Antidesma venosum</i>	K	lo - lf	<i>Mimosa pigra</i>		
<i>Baphia obovata</i>	S	o	<i>Moringa oleifera</i>		
<i>Bauhinia macrantha</i>	S	o	<i>Paropsia</i> sp.	K	o - f
	K	fc	<i>Pavetta assimilis</i>	K	r
<i>B. urbaniana</i>	K	f	<i>P. cataractarum</i>	K	r
<i>Bridelia duvigneaudi</i>	K	r	<i>P. schumanniana</i>	K	lo
<i>Byrsocarpus</i> sp.	S	o - lf	<i>Phoenix</i> sp.	K	lf
	K	lo	<i>Phyllanthus mulleranus</i>	K	lo
<i>Canthium huillense</i>	K	lo	<i>P. reticulatus</i>	S	o
<i>Capparis tomentosa</i>	K	lo		K	lf
<i>Carissa edulis</i>	S	lo	<i>Popowia obovata</i>	S	o - lf
	K	r		K	lo
<i>Cassia occidentalis</i>			<i>Psorospermum febrifugum</i>	K	o
<i>C. singueana</i>	K	lo	<i>Rhus kirkii</i>	K	r
<i>Chrysophyllum</i>			<i>Rytigynia orbicularis</i>	K	lo
<i>megalismontanum</i>	K	lo	<i>Securinega</i> sp.	K	lo
<i>Citropsis</i> sp.	S	r	<i>Sesamum angustifolium</i>		
<i>Commiphora</i>			<i>Sesbania sesban</i>		
<i>pyracanthoides</i>	S	r - o	<i>S. sesban</i> var.		
<i>Copaifera mopane</i>	K	a	<i>zambesiaca</i>		
<i>Dalbergia melanoxylon</i>	K	r	<i>Sida hoefnieri</i>	S	lo
<i>Dichrostachys</i> sp.	K	lo	<i>Sphedamnocarpus</i>	K	r
<i>Diospyros lycioides</i>	S	f	<i>Striga gesnerioides</i>		
	K	lo	<i>Tarenna luteola</i>	S	lo
<i>Erythrococca menyharthi</i>		lo	<i>Tephrosia linearis</i>		
<i>Euclea divinorum</i>	S	f	<i>Tricalysia allenii</i>		lo
	K	lo - lf	<i>T. angolensis</i>	K	lo
<i>Feretia</i> sp.	S	lo	<i>Vangueria tomentosa</i>	S	r
<i>Flacourtia</i> sp.	K	o	<i>Vernonia amygdalina</i>	K	lo
<i>Grewia falcistipula</i>	K	lo	<i>V. glaberrima</i>	K	o - f
<i>G. flavescens</i>		lo	<i>V. shirensis</i>	K	r
<i>G. monticola</i>	K	r	<i>Vitex madiensis</i>	K	r
<i>G. rectinervis</i>	K	lo	<i>V. mombassae</i>	K	lo
<i>G. schinzi</i>	S	o	<i>Wissadula</i> sp.	S	f
<i>Hannoa chlorantha</i>	K	o	<i>Withania</i> sp.	S	lo
<i>Heeria nitida</i>	K	lo	<i>Ximenia americana</i>	S	o
<i>Humularia megalophylla</i>	K	r		K	r
<i>Hyphaene</i> sp.	K	lc	<i>X. caffra</i>	S	o
<i>Indigofera arrecta</i>				K	lo
<i>I. ormocarpoides</i>	S	r			

Subshrubs

<i>Abrus fruticulosus</i>	IIIc		<i>Acalypha senensis</i>	IIId	K o - lf
<i>A. indica</i>	IIIc		<i>Achyranthes</i> sp.		K lo - lf
<i>Abutilon angulatum</i>	S	o - lf			

Subshrubs (contd.)

Aeschynomene indica	IIId		Jasminum fluminense	K	
Aframomum			J. streptopus	K	1o
biauriculatum		K 1f	J. betonicoides	K	1f
Aloe zebrina		K 1o		S	f
Alvesia sp.		K 1o	Lablab niger	IIIc	
Annona stenophylla			Lantana		
spp. nana		K 1f	rhodesiensis	S	r
Aspilia africana		K r	Lannea gossweileri	K	f - 1c
Barleria mackeni		S 1f	Leptactina sp.	K	o - f
Blepharis			Magnistipula		
maderaspatensis		K 1f	eglandulosa	K	1f
Brackenridgea sp.		K 1f	Napoleona sp.	K	f - c
Cassia absus	IIIc		Nidorella		
C. mimosoides	IIIc		microcephala	K	1o
C. goreensis	IIIc		Ochna leptoclada	K	f
C. mucronata	IIIc		Parinari capensis	K	1c
C. ochroleuca	IIIc		Pavonia hirsuta	S	1o
C. rhodesia	IIIc		Peristrophe sp.	S/K	r
C. shamvaensis	IIIc		Phyllanthus		
C. spinosa	IIIc		maderaspatensis	K	1o
Chamaeclitandra sp.		K 1f	Psychotria buzica	K	1o
Clematopsis			P. kirkii	K	r
scabiosifolia		K 1o	Pupalia lappacea	S	o
Clerodendrum			Pygmaeothamnus		
capitatum		S/K 1o	zeyheri	K	1f
Coleus esculentus		K 1o	Rothia hirsuta	IIIc	
Combretum			Ruspolia decurrens	S	1o
platypetalum		K 1o	Rhynchosia minima	IIIc	
Dichapetalum			R. sublobata	IIIc	
rhodesicum		K 1o-1f	R. venulosa	IIIc	
Dicliptera			Sansevieria		
verticillata		K 1f	deserti	S	f - 1c
Diospyros virgata		K o- f	S. kirkii	K	1o
Diplolophium sp.		K 1o	Sapium		
Disperma sp.		S f-1c	oblongifolium	K	r
Dolichos densiflorus		K r	Smilax sp.	K	1f
Eriosema paucijugum		K r	Sida alba	K	r
E. psoraleoides		K 1f	Strobilanthesis sp.	K	1o
Eugenia angolensis		K 1o	Tephrosia		
Fadogia monticola		K 1o	cephalantha	K	o - 1f
Glycine javanica	IIIc		Tinnea vestita	K	r
Gnidia kraussiana		K 1o	Tricalysia		
Hermannia			cacondensis	K	o - f
glanduligera		S/K 1o	T. suffruticosa	K	r
Hibiscus calyphyllus		S r	Triumfetta		
H. cannabinus		K 1o	dekindtiana	K	1f
Hypoestes			Vernonia glabra	K	1f
verticillaris		S/K o- f			
Indigofera baumiana		K o			
I. demissa	IIIc				
I. gairdnerae	IIIc				

Climbers

Abrus precatorius	S	o	Cyclantheropsis sp.	S	r - o
	K	r	Dioscorea hirtiflora	K	lo
Ampelocissus africanus	K	r	Gongronema angolense	S	lo
A. obtusatus	K	lo	Gymnema sp.	S	r - o
Asparagus africanus	K	lo	Helinus integrifolius	S	lo
A. racemosus	S	o		K	r
	K	lo	Hippocratea africana	S/K	lf
Bauhinia fassoglensis	K	r	H. indica var.		
Cardiospermum halicacabum	S	o	parrifolia	S	lo
	K	r	Landolphia camptoloba	K	lc
Cissampelos mucronata	S	o - f	Pergularia sp.	S	r
	K	lo	Rhoicissus tridentatus	K	r
Cocculus sp.	S	o - f	Strophanthos welwitschi	K	o - lf
	K	lo	Tragia benthami	S	r - o
Combretum mossambicense	S/K	o	Vernonia aurantiaca	S	r - lo

Grasses

Acroceras macrum	IIId	Loudetia phrasmitoides	IIId
Andropogon eucomus	IIId	L. simplex	IIId
A. huillensis	IIId	Miscanthidium	
A. tumidulus	IIId	teretifolium	IIId
Aristida eriophora	IIIc	Monocymbium	
A. pilgeri	IIIc	ceresiifolie	IIId
A. sp.	IIIc	Panicum dregeanum	IIId
Brachiaria humidicola	IIId	P. glabrescens	IIId
B. nigropedata	IIId, IIIc	P. lanthum	IIId
B. platytaenia	IIId, IIIc	P. juncifolium	IIId
Chloris gayana	IIIc	P. maximum (hairy form)	IIIc
Chasmopodium		P. repens	IIId, IIIc
caudatum	IIIc	Paratristachya superba	IIId
Cymbopogon citratus	IIIc	Paspalum commersonii	IIId
Cynodon dactylon	IIId, IIIc	Pennisetum glaucocladum	IIIc
Diandrochloa		P. polystachion	IIId
namaquensis	IIId	Phragmites mauritianus	IIId
Digitaria abyssinica	IIId, IIIc	Rendlia pseudoharpochloa	IIIc
D. brazzae	IIIc	Rhytachne	IIId
Diheteropogon		rottboellioides	
grandiflorus	IIId	Saccharum officinarum	IIId
Dolichochaete		Sacciolepis	
nodiglumis	IIIc	cinereovestitum	IIId
Echinochloa		S. gracilis	IIId
pyramidalis	IIId	S. typhura	IIId
Eleusine indica	IIIc	S. scirpiodes	IIId
Elyonurus brazzae	IIIc	Setaria anceps	IIId, IIIc
Eragrostis atrovirens	IIIc	S. sphacelata	IIId, IIIc
E. capensis	IIId	S. verticillata	IIIc
E. lappula	IIId, IIIc	S. sp.	IIIc
E. mildbraedii	IIId	Sporobolus	
E. rigidior	IIIc	pyramidalis	IIIc
E. sp. aff. denudata	IIId	S. spicatus	IIIc
Hemarthria altissima	IIId	S. subtilis	IIId, IIIc
Hyparrhenia dissoluta	IIIc	Themeda triandra	IIId
Leersia hexandra	IIId	Trachypogon spicatus	IIId
		Vetiveria nigritana	IIId

Sedges

Ascolepis elata	IIId	C. denudatus	IIId
Bulbostylis laniceps	IIId	C. esculentus	IIId
B. sp.	IIId	C. longus	IIId
Cyperus auricomus	IIIc	C. margaritaceus	IIId

Sedges (contd.)

<i>C. mwinilungensis</i>	IId	<i>Kyllinga erecta</i> var.	
<i>C. nudicaulis</i>	IId	<i>intricata</i>	IId
<i>C. spaerospermus</i>	IId	<i>Lipocarpa albiceps</i>	IId
<i>C. sylvestris</i>	IId	<i>Mariscus deciduus</i>	
<i>C. tenax</i>	IId	<i>umbellatus</i>	
<i>C. sp. aff. angolensis</i>	IId	<i>Pycneus lanceolatus</i>	
<i>C. sp.</i>	IId	<i>lanceus</i>	IId
<i>Fimbristylis exilis</i>	IIId	<i>polystachyus</i>	IId
<i>F. longiculmis</i>	IId	<i>Rhynchospora candida</i>	IId
<i>F. squarrosa</i>	IId	<i>corymbosa</i>	IId
<i>F. triflora</i>	IId	<i>holoschoinoides</i>	IId
<i>Fuirena glomerata</i>	IId	<i>rugosa</i>	IId
<i>F. pubescens</i>	IId	<i>glauc</i>	IId
<i>F. stricta</i>	IId	<i>Scirpus corymbosus</i>	IId
<i>F. umbellata</i>	IId	<i>Scleria veseyfitzgeraldii</i>	IId
		<i>Typha sp. (?australis)</i>	IId

Diplorrhynchus and other scrub grasslands (Trapnell's SK 5)

This community occurs on the Flood Plain Sandy Alluvium (IIId) distinguished during the present survey, locally called the Plains Litongo and termed Kalahari Sand Plains by Trapnell.

Small trees and shrubs

<i>Acacia giraffae</i>	<i>Magnistipula eglandulosa</i>
<i>Burkea africana</i>	<i>Parinari capensis</i>
<i>Cassia occidentalis</i>	<i>Polygala nambalensis</i>
<i>Combretum sp.</i>	<i>Protea sp.</i>
<i>Diplorrhynchus condylocarpon</i>	<i>Sesamum angustifolium</i>
<i>Hymenocardia acida</i>	<i>Striga gesnerioides</i>
<i>Indigofera microcalyx</i>	<i>Uapaca sp.</i>

Herbs

<i>Crotolaria pseudotenuirama</i>	<i>Vigna sp.</i>
<i>Indigofera daleoides</i>	<i>Zornia milneana</i>
<i>Rhynchosia venulosa</i>	

Grasses

<i>Alloteropsis semialata</i>	<i>Eleusine indica</i>
<i>Andropogon eucomus</i>	<i>Elyonurus brazzae</i>
<i>A. huillensis</i>	<i>Eragrostis atrovirens</i>
<i>A. schirensis</i>	<i>E. capensis</i>
<i>Apochaete hispida</i>	<i>E. lappula</i>
<i>Aristida atrovioleacea</i>	<i>E. mildbraedii</i>
<i>A. graciliflora</i>	<i>E. tremula</i>
<i>A. meridionalis</i>	<i>Loudetia lanata</i>
<i>A. pilgeri</i>	<i>L. simplex</i>
<i>Brachiaria dura</i>	<i>Miscanthidium teretifolium</i>
<i>B. humidicola</i>	<i>Monocymbium cerasiiforme</i>
<i>B. nigropedata</i>	<i>Panicum juncifolium</i>
<i>Chasmopodium caudatum</i>	<i>Paratristachya superba</i>
<i>Cynodon dactylon</i>	<i>Rendlia pseudoharpochloa</i>
<i>Diandrochloa namaquensis</i>	<i>Rhytachne rothboellioides</i>
<i>Diheteropogon grandiflorus</i>	<i>Schizachyrium jeffreysii</i>
<i>Digitaria milaniana</i>	<i>Setaria anceps</i>
<i>D. perrottetii</i>	<i>S. sphacelata</i>

Grasses (contd.)

Sporobolus macotrix
S. marginatus
S. molleri
S. pyramidalis

Themeda triandra
Trachypogon spicatus
Vetiveria nigritana

Sedges

Cyperus amabilis
C. tenax
Fimbristylis dichotoma
F. exilis
Fuirena glomerata
F. pubescens
F. stricta
F. umbellata
Kyllinga erecta var. intricata
Lipocarpa albiceps
Mariscus deciduus

M. umbellatus
Kyllinga erecta
P. lanceus
P. polystachyus
Rhynchospora candida
R. corymbosa
R. holoschoinoides
R. rugosa
Scirpus corymbosus
Scleria veseyfitzgeraldii
Typha sp. ? australis

7. GRASSLAND TYPES

(Readers are referred to the previously described communities for grasslands associated with woodland, bush and scrub.)

Kalahari Sand Plain and Watershed Grasslands (Trapnell's SK 6 and S4)

This community occurs on the following soils distinguished during this survey: Flood Plain Sandy Alluvium - Plains Litongo - (IIIb) and Recent Alluvium in Abandoned Watercourses on the Mongu Kalabo Terrace (IIId). Some of the species listed occur mainly on either one or the other of these soils, as shown below. Those species occurring on both soil types have no indication of soil type in the lists.

Fanshawe (1961b) renamed this type suffrutex savanna, on account of the large number of suffrutices present, and described it as 'Kalahari Woodland in its ultimate debased form'. Certain species were noted as occurring only in Senanga district (S) or Kalabo district (K); these abbreviations are used below.

Shrubs

Acacia giraffae			Protea madiensis	K	
Ancylanthos bainesii	K	lf	Protea welwitschi	K	lo
Diplorhynchus					
condylocarpon	K	r			

Subshrubs or suffrutices

Aeschynomene indica			Crotolaria		
Annona stenophylla ssp.			pseudotenuirama		
nana	K	f - c	Diospyros chamaethamnus	S	lc
Becium angustifolium	K	lo		K	r
B. obovatum	K	lo	Dolichos densiflorus	S	o
Brackenridgea sp.		f - lc	Ectadiopsis producta	S	r - o
Cassia occidentalis					

Subshrubs or suffrutices (contd.)

Entada nana	S	lo	O. pygmaea	S	lf
Eugenia angolensis	K	lo		K	lo
Gnidia kraussiana	K	o- f	Parinari capensis		a
Hibiscus rhodanthus	K	lo	Polygala nambalensis		
Indigofera daleoides			Pygmaeothamnus		
I microcalyx			zeyheri		c
Lannea edulis	S	o	Rhynchosia venulosa		
L. gossweileri	K	c	Scoparia dulcis	K	lf
Magnistipula			Sesamum angustifolium		
eglandulosa	K	f- c	Striga gesnerioides		
Napoleona sp.		lf	Strychnos caespitosa	S	lf
Ochna leptoclada	S	lf	Syzygium huillense	K	c
O. manikensis	K	lo	Vigna sp.		
			Zornia milneana		

Grasses

Acroceras macrum	IIId	Leersia hexandra	IIId
Alloteropsis semialata	IIIb	Loudetia lanata	IIIb
Andropogon eucomus		L. phragmitoides	IIId
A. huillensis		L. simplex	
A. schirensis	IIIb	Miscanthidium teretifolium	
A. tumidulus	IIId	Monocymbium ceresiiforma	
Apochaete hispida	IIIb	Panicum dregeanum	IIId
Aristida atrovioleacea	IIIb	P. glabrescens	IIId
A. graciliflora	IIIb	P. ianthum	IIId
A. meridionalis	IIIb	P. juncifolium	
A. pilgeri	IIIb	P. repens	IIId
Brachiara dura	IIIb	Paratristachya superba	
B. humidicola		Paspalum commersonii	IIId
B. nigripedata		Pennisetum polystachion	IIId
B. platytaenia	IIId	Phragmites mauritianus	IIId
Chasmopodium caudatum	IIIb	Rendlia pseudoharpochloa	IIIb
Cynodon dactylon		Saccharum officinarum	IIId
Diandrochloa namaquensis		Sacciolepis cinereo-	
Diheteropogon		vestitum	IIId
grandiflorus		S. gracilis	IIId
Digitaria abyssinica	IIId	S. typhura	IIId
D. milaniana	IIIb	S. scirpiodes	IIId
D. perrottetii	IIIb	Schizachyrium jeffreysii	IIIb
Echinochloa pyramidalis	IIId	Setaria anceps	
Eleusine indica	IIIb	S. sphacelata	
Elyonurus brazzae	IIIb	Sporobolus macrotrix	IIIb
Eragrostis atrovirens	IIIb	S. marginatus	IIIb
E. capensis		S. mollerii	IIIb
E. lappula		S. pyramidalis	IIIb
E. mildbraedii		S. subtilis	IIId
E. tremula	IIIb	Themeda triandra	
E. sp.aff denudata	IIId	Trachypogon spicatus	
Hemarthria altissima	IIId	Vetiveria nigritana	

Sedges

Ascolepis elata	IIId	C. longus	IIId
Bulbostylis laniceps	IIId	C. margaritaceus	IIId
B. sp.	IIId	C. mwinilungensis	IIId
Cyperus amabilis	IIIb	C. nudicaulis	IIId
C. denudatus	IIId	C. spaerospermus	IIId
C. esculentus	IIId	C. sylvestris	IIId

Sedges (contd.)

C. tenax	IIId	Lipocarpha albiceps
C. sp.	IIId	Mariscus deciduus
C. sp. aff. angolensis	IIId	M. umbellatus
Fimbristylis dichotoma	IIIb	Pycneus lanceolatus
F. exilis	IIIb	P. lanceus
F. longiculmis	IIId	P. polystachyus
F. squarrosa	IIId	Rhynchospora candida
F. triflora	IIId	R. corymbosa
Fuirena glomerata		R. holoschoinoides
F. pubescens		R. rugosa
F. stricta		Scirpus corymbosus
F. umbellata		Scleria veseyfitzgeraldii
Kyllinga erecta var. intricata		Typha sp. (australis?)

Valley and Floodplain Grasslands (Trapnell's S 5)

This unit of Trapnell's includes a number of landform units with different soils and vegetation which were distinguished during the present survey: Valley Alluvium (dambos) (Id); Humic Soils of the Flood Plains on both the Mongu and Bulizi Terraces (IIc, IIIa); Flood Plain Sandy Alluvium (IIIa); River Levee Alluvium (IIIc)*; and Recent Alluvium in Abandoned Watercourses on the Volozi Terrace (IIId). Some of the species listed are restricted to certain of these units as shown by the lists below. Fanshawe (1961b, 1963b) noted certain of the woody species as only occurring in Senanga district (S) or Kalabo district (K) and these abbreviations are used below.

Trees

Acacia albida	K	o	Diplorhynchus		
A. giraffae	IIIb		condylocarpon	IIIb	f
Combretum imberbe	K		Rhus quartiniana	K	o f

Shrubs and subshrubs

Acrocephalus gairdnerae	S	lo	Entada nana	S	r
Aeschynomene			Epaltes sp.	K	lf
crinata	IIId		Eriosema pauciflorum	S	lo
A. fluitans	IIId		E. psoraleoides	IIc	lf
A. indica	Id, IIId	K		K	o f
A. nilotica	IIId		Ficus pygmaea	K	c
Alvesia sp.	S	lo	F. verruculosa	K	lo
Alcylanthos			Floscopa glomerata	IIId	
rubiginosus	S	lo	Gnidia buechanani	S	lo
Ascocarydion			G. chrysantha	S	lo
mirabile	Id	K	G. kraussiana	S	f
	IIc, IIa	a	Gomphocarpus		
Asparagus asiaticus	IIIb	K	rostratus	K	r
		lo-lf	Hermannia quartiniana	S	r
Aspilula sp.	K	lo	Hibiscus rhodanthus	S	lo
Bauhinia fassoglensis	S	lo	Hypericum lalandi	S	r
Cassia occidentalis	IIIb		Indigofera daleoides	IIIb	
Cissampelos mucronata	IIIc	K	I. microcalyx	IIIa, b	
Combretum platypetalum	S	o-lf	Ipomea aquatica	IIId	
Commelina purpurea	IIId		I. vernalis	S	lo
Crotolaria			Lannea edulis	S	f
pseudotenuirama	IIIb		L. gossweileri	S	f- c
Desmodium			Ludwigia sp.	K	c
salicifolium	Id, IIc, IIIa	K	Magnistipula		
Dissotis princeps	K	c	eglandulosa	IIIb	
Ectadiopsis			Maytenus senegalensis	K	f- c
producta	S	r	Napoleona sp.	S	lf

* some species; see also the Bush-group types of vegetation

Shrubs and subshrubs (contd.)

Neorautanenia sp.	S	r	S. sesban var.		
Nidorella welwitschi	K	1f	zambesiaca	IIId	
Ochna leptoclada	S	1f	Sopubia ramosa	S	1f
Parineri capensis	IIIf		Striga gesneroides	IIIf	
Phyllanthus			Sutera		
reticulatus	K	1f	elegantissima	IIIf K	1o
Polygala nambalensis	IIIf		Syzygium		
Polygonum			huillense	S	1c
salicifolium	IIId		Tacazzea apiculata	K	c
Pygmaeothamnus			Thalia welwitschi	IIId	
zeyheri	S	f	Thesium fastigiatum	S	r
Rhynchosia venulosa	IIIf		Triumfetta cordifolia	K	1o
Sesamum			Urena sp.	IIIf K	1f
angustifolium	IIIf S	f	Vigna sp.	IIIf	
Sesbania			Walafrida	IIIf K	
caerulescens	Id		Zornia milneana	IIIf	
S. microphylla	IIId				
S. sesban	Id, IIId				

Grasses

Acroceras macrum	IIId		E. capensis	Id, IIc, IIIa, b	
Alloteropsis			E. lappula	IIIf, d	
semialata	Id, IIc, IIIa, b		E. mildbraedii	IIIf	
Andropogon			E. rigidior	IIId	
eucomus	Id, IIc, IIIa, b		E. tremula	IIIf	
A. huillensis	Id, IIc, IIIa, b		E. sp. aff. denudata	IIc, IIIa	
A. schirensis	IIIf		Eriochrysis		
Apochaete hispida	Id, IIIf		brachypogon	IIc, IIIa	
Aristida			E. pallida	IIc, IIIa	
atroviolacea	IIIf		Hemarthria		
A. graciliflora	IIIf		altissima	Id, IIId	
A. meridionalis	IIIf		Hyparrhenia		
A. pilgeri	IIIf		bracteata	Id, IIc, IIIa	
Brachiaria dura	IIIf		Imperata		
B. humidicola	IIc, III, a, b		cylindrica	IIc, IIIa	
B. mutica	IIc		Ischaemum arcuatum	IIc IIIa	
B. nigropedata	IIIf		Leersia hexandra	IIc, IIIa, d	
Chasmopodium			L. sp.	IIId	
caudatum	IIIf		Loudetia lanata	IIIf	
Cynodon dactylon	IIIf		L. simplex	Id, IIIf, b	
Diandrochloa			L. sp.	IIId	
namaquensis	Id, IIIf		Miscanthidium		
Digitaria abyssinica	IIId		teretifolium	IIc, IIIa, b, d	
D. horizontalis	IIId		Monocymbium		
D. milaniana	IIIf		ceresiiforme	Id, IIIf	
D. perrottetii	IIIf		Odyssea paucinervis	IIId	
Diheteropogon			Oryza perennis	IIId	
grandiflorus	IIIf		O. sativa	IIId	
Diplachne fusca	IIId		Panicum dregeanum	IIId	
Echinochloa holubii	IIId		P. glabrescens	IIId	
E. pyramidalis	IIId		P. lanthum	IIId	
E. stagnina	IIId		P. inaequilatum	IIc, IIId	
Eleusine indica	IIIf		P. juncifolium	IIIa, b	
Elyonurus brazzae	IIIf		P. maximum (hairy form)	IIId	
Eragrostis			P. parvifolium	IIc, IIIa	
atrovirens	IIIf, d				

Grasses (contd.)

<i>P. repens</i>	IIId	<i>S. typhura</i>	IIId
<i>P. sp. aff. coloratum</i>	IIC, IIIa	<i>S. sp. aff. typhura</i>	IIId
<i>P. sp. aff. porphyrrhisos</i>	IIId	<i>Schizachyrium jeffreysii</i>	IIC
<i>P. sp. aff. subrepandum</i>	Id	<i>Seteria anceps</i>	IIIB, d
<i>Paratristachya superba</i>	IIIB	<i>S. sphacelata</i>	IIIB, d
<i>Paspalidium sp. aff. platyrrhachis</i>	IIId	<i>Sorghum macrochaeta</i>	IIId
<i>Paspalum commersonii</i>	Id, IIId	<i>Sporobolus acinifolius</i>	IIId
<i>Pennisetum glaucocladum</i>	IIId	<i>S. macotrix</i>	Id, IIIB, d
<i>P. purpureum</i>	Id, IIIa	<i>S. molleri</i>	IIIB
<i>Phragmites mauritianus</i>	Id, IIId	<i>S. pyramidalis</i>	IIIB
<i>Phyllorachis sagittata</i>	Id	<i>S. spicatus</i>	IIId
<i>Rendlia pseudoharpochloa</i>	IIId	<i>Themeda triandra</i>	IIIB
<i>Robynsochloa purpurascens</i>	IIId	<i>Trachypogon spicatus</i>	Id, IIIB
<i>Rhytachne rottboellioides</i>	IIIB, d	<i>Trichopteryx dregeana</i>	IIC, IIIa
<i>Saccharum officinarum</i>	IIC, IIIa, d	<i>Vetiveria nigritana</i>	IIIB
<i>Sacciolepis africana</i>	IIId	<i>Vossia cuspidata</i>	IIId
<i>S. gracilis</i>	Id, IIId	<i>Willkomia sarmentosa</i>	IIId

Sedges

<i>Ascolepis capensis</i>	Id, IIC, IIId	<i>Fuirena glomerata</i>	IIC, IIIa, b, d
<i>Bulbostylis aphyllanthoides</i>	IIId	<i>F. pubescens</i>	IIIa, b, d
<i>B. schoenoides</i>	IIId	<i>F. sticta</i>	Id, IIIBmd
<i>Cyperus amabilis</i>	IIIB	<i>F. umbellata</i>	IIC, IIIa, b, d
<i>C. aureo-brunneus</i>	Id	<i>Juncus sp.</i>	IIId
<i>C. auricomus</i>	IIId	<i>Kyllinga erecta</i>	
<i>C. compactus</i>	IIId	<i>var. intricata</i>	IIIB, d
<i>C. denudatus</i>	IIId	<i>Lipocarpa albiceps</i>	IIIB, d
<i>C. difformis</i>	IIId	<i>L. chinensis</i>	Id, IIC, IIId
<i>C. esculentus</i>	IIId	<i>Mariscus deciduus</i>	IIIBmd
<i>C. longus</i>	IIId	<i>M. ochrocephalus</i>	Id
<i>C. margaritaceus</i>	Id, IIId	<i>M. umbellatus</i>	IIIB
<i>C. mwinilungensis</i>	IIId	<i>Pycnus aethiops</i>	IIId
<i>C. nudicaulis</i>	IIId	<i>P. flavescens</i>	IIId
<i>C. papyrus</i>	IIId	<i>P. lanceus</i>	IIIB, d
<i>C. radiatus</i>	IIId	<i>P. mundtii</i>	IIId
<i>C. spaerospermus</i>	IIId	<i>P. polystachyus</i>	IIIB, d
<i>C. sylvestris</i>	Id	<i>Rhynchospora candida</i>	IIb, IIId
<i>C. tenax</i>	Id, IIIB	<i>R. corymbosa</i>	IIIB, d
<i>Eleocharis sp.</i>	IIId	<i>R. holoschoinoides</i>	IIC, IIIa, b, d
<i>E. dulcis</i>	IIId	<i>R. rugosa</i>	IIIB
<i>Fimbristylis complanata</i>	IIId	<i>Scirpus corymbosus</i>	IIIB, d
<i>F. dichotoma</i>	Id, IIIB, d	<i>S. cubensis</i>	IIId
<i>F. exilis</i>	Id, IIIB	<i>S. ap.</i>	IIId
<i>F. longiculmis</i>	IIC, IIIa	<i>Scleria bambarensis</i>	IIC
<i>F. squarrosa</i>	IIId	<i>S. melanompha</i>	IIId
		<i>S. veseyfitzgeraldii</i>	IIC, IIIa, b
		<i>Typha sp. (?australis)</i>	Id, IIIB, d

Swamp and Papyrus Sudd (Trapnell's SW)

This community occurs on the soil type Recent Alluvium in Abandoned Water-courses (IIId, IIIId) distinguished during the present survey.

Shrubs

Commelina purpurea
Floscopa glomerata
Ipomea aquatica

Polygonum salicifolium
Thalia welwitschii

Grasses

Acroceras macrum
Brachiaria humidicola
Digitaria abyssinica
D. horizontalis
Digitariella remotigluma
Diplachne fusca
Echinochloa holubii
E. pyramidalis
E. stagnina
Eragrostis atrovirens
E. lappula
E. rigidior
Hemarthria altissima
Leersia hexandra
L. sp.
Loudetia sp.
Miscanthidium teretifolium
Odysea paucinervis
Oryza perennis
O. sativa
Panicum dregeanum
P. glabrescens

P. ianthum
P. maximum (hairy form)
P. repens
P. sp. aff. porphyrrhisos
Paspalidium sp. aff. platyrrhachis
Paspalum commersonii
Pennisetum glaucocladum
Phragmites mauritianus
Robynsochloa purpurascens
Rhytachne rottboellioides
Saccarum officinarum
Sacciolepis africana
S. gracilis
S. typhura
S. sp., aff. S. typhura
Setaria anceps
S. sphacelata
Sorghum macrochaeta
Sporobolus acinifolius
S. macotrix
S. spicatus
Vossia cuspidata
Willkomia sarmentosa

Sedges

Cyperus spp.
Scirpus corymbosus
S. cubensis

S. sp.
Scleria melanomphala
Typha sp.

Legumes

Aeschynomene cristata
A. fluitans
A. indica
A. nilotica

Sesbania microphylla
S. sesban
S. sesban var. zambesiaca

APPENDIX 3. CHEMICAL ANALYSIS OF FODDER SAMPLES, AND THE INTERPRETATION OF RESULTS, BY A. BLAIR RAINS

In Volume 2, Part 4 of this report the value of the chemical analysis of fodder was discussed, and the care needed in the interpretation of the resultant data (see Table 30) noted. In view of its probable importance during the ensuing development of the Western Province cattle industry, the subject is discussed in greater detail here.

DIGESTIBILITY

The digestibility of the individual constituents of fodder can vary considerably, and it may be reduced in a number of ways. The digestibility of protein in most tropical grasses for example is lower than the digestibility of the organic matter; while the digestibility of the fodder and its constituents will usually be reduced by an inadequate supply of protein (nitrogen) which depresses the activity of the micro-organisms in the rumen. In particular as fodder matures the level of protein increasingly declines, with a consequent reduction in digestibility.

With regard to crude fibre, tropical grasses are more fibrous at an early stage of development than temperate grasses, and they are less easily digested, but the rate of the subsequent decline in digestibility with increasing maturity is slower in tropical grasses.

The digestibility of tropical herbage is further reduced by the accumulation of the woody material lignin into the structural elements of the plant, which occurs at the same time as the decline in the level of crude protein already mentioned. Lignin which is resistant to fermentation reduces the digestibility of both the structural elements and the cell contents of herbage. The deposition of lignin may occur as a result of temporary wilting, and it is particularly rapid in many tall-growing perennial grasses at flowering, when this coincides with the end of the rains. However neither flowering nor leafiness provide a reliable indication of digestibility.

Under certain conditions including low rainfall, and an abrupt cessation of the rains, the gradual deterioration in the composition and digestibility of the grass described above does not take place; instead the grass 'cures' on the ground, retaining its nutritive value throughout the dry season. Unfortunately prolonged wet season or dry season showers result in the loss of nutrients through leaching and reduce the feeding value of this 'standing hay' fodder.

FRESH HERBAGE

The sample of herbage collected for analysis should be representative of the grassland under investigation. To achieve this it is usually desirable to take a number of small samples in a way which avoids subjective bias, several random

areas of definite size being cut and weighed. An estimation of yield per acre is often made at this stage. A sample for analysis is then removed from the bulked samples, the fresh weight of the sample being recorded at the time of removal.

DRY MATTER

The sample of the herbage should be dried quickly without losing leaf which after drying shatters easily. Drying in controlled temperature ovens prevents the loss of nutrients due to continuing respiration or to fermentation, but these facilities are not always available. Air drying is most difficult when the humidity remains high, and the development of moulds must be prevented by spreading samples out, and by ensuring an adequate circulation of air around them, while they are drying. The dried sample is weighed and the yield of dry matter can then be calculated. The digestibility of the dry matter may be determined, or this value may be expressed in terms of total digestible nutrients.

ASH

The ash fraction, which may contain soil particles contaminating the sample, includes most but not all of the mineral constituents of the dry matter.

In many tropical grasses silica is the principal constituent of the ash so that the amount of acid soluble ash is a better indication of the available mineral content. However it is the determination of the level of individual chemical elements which is of greatest value. Elements of importance in animal nutrition, which are frequently determined include phosphorus, calcium, magnesium, potassium and sodium and in samples from certain areas copper, cobalt, manganese, molybdenum, iodine and selenium are also important.

Throughout the tropics the most commonly deficient mineral in the herbage is phosphorus, a reflection of the widespread deficiency of phosphorus in tropical soils (Naik, 1965). Phosphorus is closely linked with calcium in animal nutrition, but in most tropical herbage samples calcium is more than adequate to meet the needs of the animal, and may in some cases be so abundant that it creates an unfavourable imbalance with phosphorus (Hennaux and Compère 1955). Other elements may also be inadequate for healthy animal development, but in relatively few areas are trace elements likely to be the primary cause of low animal production.

The actual requirement of an animal for a particular mineral will vary according to the class of stock. In some areas trees and shrubs which are browsed, are a useful source of minerals in poor supply in the herbage. Relatively little is known about the absorption of minerals by the animal, although this is relevant to any attempt to relate the animal's requirements for minerals to their levels in the herbage, and browsed shrubs.

An attempt to indicate deficiency levels of some minerals is shown in Table A1 (see also du Toit *et al*, 1934, 1940).

TABLE A1 Tentative deficiency levels of minerals in herbage, expressed as percentages or parts per million of the dry matter

Element	Deficient	Uncertain	Theoretically adequate for production	Remarks
Phosphorus	<0.10%	0.10-0.20%	0.14%	A ratio Ca:P of 1.2 to 1.5:1 is desirable. Wider variations of this ratio are tolerated if levels of the elements and of Vitamin D are adequate
Calcium	<0.15%	0.15-0.30%	0.20%	
Potassium Magnesium			0.34% 0.10%	Rarely deficient in tropical herbage
Sodium Chlorine	<0.01		0.02 0.07	Although salt will be eaten in excess of requirements 28 g (1oz) head/day should be provided since a deficiency results in unthriftiness
Copper Cobalt	<5 ppm <0.06 ppm	5 - 8 ppm 0.06 - 0.10 ppm	7.5 ppm 0.07 ppm	A combined deficiency may sometimes occur on calcareous and alkaline sands

ORGANIC COMPOUNDS

The commonest deficiency in extensively reared cattle such as those found in Western Province is probably a lack of sufficient total food, but this is usually complicated by shortages of certain constituents, particularly phosphorus found in the ash component, and protein found in the nitrogenous component of the organic compounds.

In fact the *major* nutrients required by the animal are found in the organic matter, and in order to calculate the amount of *digestible* organic matter, the digestibility of the organic matter is often determined. When interpreting the results a digestibility coefficient of 55-60% for organic matter or 50-55% for digestible organic matter may be regarded as satisfactory.

The organic matter may be conveniently divided into substances containing nitrogenous and non-nitrogenous constituents which are considered below.

NITROGENOUS CONSTITUENTS

The level of nitrogenous constituents is shown in most analyses as crude protein. It is obtained by determining the total nitrogen in the sample and multiplying this by the factor 6.25 as protein contains 16% nitrogen. The presence of non-protein constituents in the crude protein is relatively

unimportant because ruminants can usually utilise non-protein nitrogen. A number of formulae have been devised for calculating the digestibility of the crude protein or the amount of digestible crude protein in a sample, based on the level of crude protein; these estimations have been compared to the results obtained in feeding trials and have proved satisfactory.

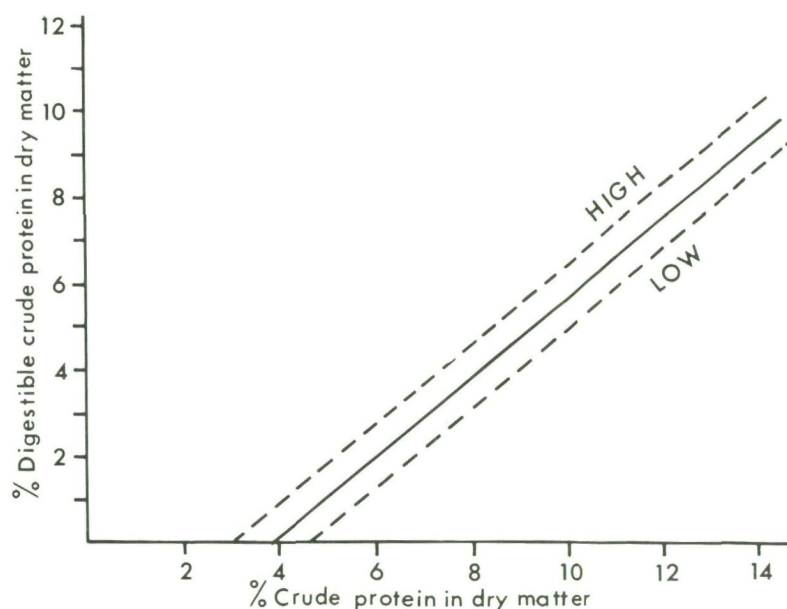
Tropical grasslands have a low level of crude protein compared to temperate grasslands. These low levels can be attributed to an absence of legumes comparable to the clovers found in temperate grasslands, and to the lack of nitrogen in tropical soils. In many tropical soils there is a short period at the beginning of the rains when nitrogen is available, and the first flush of grass is consequently relatively rich in nitrogen; but then with an increase in dry matter as the result of growth, the percentage protein declines rapidly. At a medium stage of growth the crude protein content of many tropical grasslands is between 5 and 7% of the dry weight, but this falls to less than 3% later in the season. Frequent grazing or cutting will help to maintain a higher percentage of protein in a smaller total dry weight of herbage; while applications of nitrogenous fertilisers increase the yields of both the dry matter and crude protein. However they have less effect on the level of crude protein, apart from an initial improvement of short duration, than frequent grazing or cutting.

Although it has been shown by Elliot and Topps (1963) that indigenous African livestock are physiologically adapted to conserve nitrogen and to have a lower protein requirement for maintenance than temperate breeds, adequate levels of protein are required if stock are to be productive and are essential for young stock and for lactating animals.

The following formula devised by Milford and Minson (1965)

$$\text{Digestible crude protein} = 0.899 \text{ crude protein} - 3.25 \pm 0.84$$

expresses the relationship between crude protein and digestible crude protein, and is shown in Figure A1.



D.O.S. 2650

FIGURE A1 The relationship between crude protein and digestible crude protein

It will be seen that the variation in digestible crude protein at any level of crude protein is 1.68% between the best and worst herbage samples, and at the low levels of crude protein common in the tropics this difference can be critical.

The lack of protein results in reduced ruminal activity and a slower movement of food through the gut; this in turn results in a lower intake of food, and combined with reduced ruminal activity this reduces the energy available to the animal, with a corresponding reduction in performance.

The ability of indigenous African cattle to utilise low protein diets depends on the adequacy of the diet as a source of energy and the energy value of a feeding stuff is indicated by the digestible organic matter or by the total digestible nutrients. Provided that energy is adequate, mature and semi-mature cattle will maintain weight on fodder with 2% digestible crude protein, and will gain weight on fodder containing 3% digestible crude protein.

To obtain 2% and 3% digestible crude protein the herbage must contain not less than 4.9% and 6.0% crude protein respectively.

Relatively few natural tropical herbage samples, apart from samples taken at the beginning of the rains will contain 6% or more crude protein; fortunately selective grazing enables the animal to obtain a more nutritious diet. Not only are the leafier and younger shoots of grass chosen, but the animal may also obtain protein from the leaves and fruits of trees.

Selective grazing is not possible when there is a scarcity of fodder, and it must always involve the animal in a greater expenditure of energy in obtaining its food. Where selective grazing is possible the composition of the animal's food may be 20-100% better than the results of herbage analysis suggest. Without elaborate trials it is not possible to assess this factor, although with careful observation the herdsman can produce a sample which approximates to what the animal has eaten. For example in Northern Nigeria when the crude protein content of the standing dry season herbage was 2-3%, the cattle secured a diet, a hand collected sample of which contained 5.7% crude protein. However this included pods and seeds of shrubs, and some of these may not have been digested by the animal (Blair Rains 1963). See also Dougall (1958).

NON-NITROGENOUS CONSTITUENTS

Although a very large number of distinct chemical substances are included in this category it may be broadly divided, although not on a chemical basis, into structural components: substances which form the cell walls and the strengthening elements within the plant, and non-structural components which are found within the cells.

STRUCTURAL COMPONENTS

The principal chemical substances of the structural components are cellulose and lignin, which together are normally described as crude fibre. Because the nature of these two substances is very different the crude fibre determination is one of the less satisfactory determinations in conventional analysis, but it probably has to be retained because of technical difficulties.

A large proportion of the cellulose is fermented in the rumen by micro-organisms and is utilised by the animal; the lignin is not only resistant to fermentation and enzyme decomposition, but its presence reduces the digestibility of both the cellulose and the cell contents.

NON-STRUCTURAL COMPONENTS

Among the large number of substances making up the non-structural components are fats, pigments, vitamins and a variety of carbohydrates.

FATS

The level of fat and similar substances determined in the traditional analysis of herbage samples is shown as ether extract. Although fat contributes to the digestible organic matter and energy, it is generally a minor constituent of tropical herbage.

The fat fraction includes carotene, the precursor of vitamin A and vitamin D. These substances are both essential for animal health. Vitamin D is necessary for the absorption of calcium and phosphate, and for the formation of bones, but a deficiency of vitamin D is unlikely to occur, where the animals eat sun-cured herbage. Carotene however may be deficient in the bleached dry-season herbage. The symptoms of a deficiency are night blindness, susceptibility to infections, and a variety of physiological disorders including long calving intervals, abortion and weak calves. Green herbage is a good source of carotene.

The animals' needs for carotene and vitamin A are very small when they are on a low plane of general nutrition and they are also able to store large amounts of these substances in the liver. Consequently no dietary carotene or vitamin A supplements will be needed, so long as the animals have sufficient reserves to meet their physiological needs. Serious deficiencies may be rectified by a dietary supplement, or by an injection of the vitamin and because of the animals' storage ability treatment may be on a monthly basis.

The carotene requirements of the animal are shown in Table A2.

TABLE A2 The carotene requirements of cattle

Class of animal	Daily requirements of carotene in mg per 100 lb* liveweight	
	Minimum	Optimum
Non-breeding stock	1.5	5
Breeding stock during the last 3 months of the gestation period, and lactating animals	20 20	30 30

* 100 lb = 45.36 kg

If the carotene content of the herbage falls below 0.17 mg per 100 gm dry matter the minimum requirement of non-breeding stock will not be satisfied and the body reserves will be depleted. See Myburgh (1941) and Miller (1961a) for more details.

CARBOHYDRATES

Carbohydrates provide the animal with its energy, and a surplus is converted and stored in the body fat. The level of carbohydrates in a herbage sample is obtained by subtracting the total of the other constituents from one hundred. It may be shown as the nitrogen free extract, but it is both more usual and accurate to describe it as the residual carbohydrate due to the method of determination. Soluble carbohydrate refers to a small part of the total carbohydrate which is soluble in a mixture of alcohol and water.

The carbohydrates are an important part of the digestible organic matter, but cannot usefully be considered separately.

PUBLICATIONS OF THE LAND RESOURCES DIVISION

These publications have a restricted distribution and are not available to booksellers. The Division makes a report on each completed project. The report is published as a *Land Resource Study* or *Technical Bulletin* only with the consent of the government concerned. The abbreviated titles of the reports in the style of the 'World List of Scientific Periodicals' are *Land Resour. Stud.* and *Tech. Bull. Land Resour. Div. Dir. Overseas Surv.*

BAWDEN, M. G. and LANGDALE-BROWN, I.	1961	An aerial photographic reconnaissance of the present and possible land use in the Bamenda Area, Southern Cameroons.*
BAWDEN, M. G. and STOBBS, A. R.	1963	The land resources of Eastern Bechuanaland.
LANGDALE-BROWN, I. and SPOONER, R. J.	1963	The land use prospects of Northern Bechuanaland.
BAWDEN, M. G. (Ed.)	1965	Some soils of Northern Bechuanaland with a description of the main vegetation zones.

LAND RESOURCE STUDIES

SPOONER, R. J. and JENKIN, R. N.	1966	The development of the Lower Mgeta River Area of the United Republic of Tanzania. <i>Land Resource Study</i> No. 1.
BAWDEN, M. G. and TULEY, P.	1966	The land resources of Southern Sardauna and Southern Adamawa Provinces, Northern Nigeria. <i>Land Resource Study</i> No. 2.
BAWDEN, M. G. and CARROLL, D. M.	1968	The land resources of Lesotho. <i>Land Resource Study</i> No. 3.
JENKIN, R. N. and FOALE, M. A.	1968	An investigation of the coconut-growing potential of Christmas Island. Volume 1, The environment and the plantations. Volume 2, Appendixes. <i>Land Resource Study</i> No. 4.
BLAIR RAINS, A. and McKAY, A. D.	1968	The Northern State Lands, Botswana. <i>Land Resource Study</i> No. 5.
HILL, I. D.	1969	An assessment of the possibilities of oil palm cultivation in Western Division, The Gambia. <i>Land Resource Study</i> No. 6.
VERBOOM, W. C. and BRUNT, M. A.	1970	An ecological survey of Western Province, Zambia, with special reference to the fodder resources. Volume 1, The environment. Volume 2, The grasslands and their development. <i>Land Resource Study</i> No. 8.**

TECHNICAL BULLETINS

CARROLL, D. M. and BASCOMB, C. L.	1967	Notes on the soils of Lesotho. <i>Technical Bulletin</i> No. 1.
PIGGOTT, C. J.	1968	A soil survey of Seychelles. <i>Technical Bulletin</i> No. 2.

* Out of print.

**Land Resource Study No. 7 has not yet been published.