
HABITAT DETERMINANTS OF THE THREATENED SAHEL TORTOISE *CENTROCHELYS SULCATA* AT TWO SPATIAL SCALES

FABIO PETROZZI¹, EMMANUEL M. HEMA², DJIDAMA SIRIMA², BENOIT DOUMBA³,
GABRIEL HOINSOUDÉ SÉGNIAGBETO⁴, TOMAS DIAGNE⁵, NIOKING AMADI⁶, GIOVANNI
AMORI⁷, GODFREY C. AKANI⁶, EDEM A. ENIANG^{8,10}, LAURENT CHIRIO⁹, AND
LUCA LUISELLI^{6,10,11}

¹*Ecologia Applicata Italia s.r.l., via Edoardo Jenner 50, 00155 Rome, Italy*

²*Université Ouaga 1 Professeur Joseph Ki ZERBO/CUP-D, laboratoire de Biologie et Ecologie Animales,
Ouagadougou, Burkina Faso*

³*Ministère de l'Environnement, de l'Economie Verte et des Changements Climatiques, Ouagadougou, Burkina Faso*

⁴*University of Lome, Faculty of Sciences, Department of Zoology, BP: 6057 Lome Togo. Email: 5African Chelonian
Institute, Ngaparou-Mbour, Senegal*

⁶*Department of Applied and Environmental Biology, Rivers State University of Science and Technology, P.M.B.
5080 Nkpolu, Port Harcourt, Rivers State, Nigeria*

⁷*National Research Council (CNR) Institute of Ecosystem Studies, Rome, Italy*

⁸*Department of Forestry and Natural Environmental Management, Faculty of Agriculture, University of Uyo,
Akwa Ibom State, Nigeria*

⁹*Museum National d'Histoire Naturelle, Paris, France*

¹⁰*IDECC - Institute for Development, Ecology, Conservation and Cooperation, via G. Tomasi di Lampedusa 33,
I-00144 Rome, Italy*

¹¹*Corresponding author, e-mail: l.luiselli@ideccngo.org*

Abstract.—The African Spurred Tortoise (*Centrochelys sulcata*), the second largest tortoise species in the world, is threatened with extinction because of a variety of threats, including habitat loss. Because details of habitat use for this species have not been published for wild populations of this species, we conducted this study to qualify and quantify habitat selection at two spatial scales in Burkina Faso and Niger (West Africa). Tortoises were active above-ground almost exclusively in August, during the peak of the wet season. We surveyed seven potential habitat types but the majority of adult and juvenile tortoises were observed in only two, dry river beds (locally named *kori*) and stabilized dunes. We used GIS (Geographical Information System) to map the known distribution of the African Spurred Tortoise in both countries in relation to the availability of *kori*. The habitat preference of African Spurred Tortoises widely overlaps with the occurrence of *kori* (and not permanent rivers or other water bodies) in the landscape. We discuss the biological and ecological reasons explaining the results, as well as the conservation consequences.

Key Words.—conservation; ecology; habitat selection; Sahel; tortoise; West Africa

INTRODUCTION

Habitat loss is considered one of the main drivers of the extinction reptiles worldwide, with approximately 74% of threatened species being impacted by agricultural practices, 64% by logging and harvesting and 22% by climate change (Böhm et al. 2013, 2016). Despite the negative effect of habitat loss for many threatened terrestrial reptiles (Böhm et al. 2013), there are virtually no field studies devoted to understanding patterns of habitat use and/or selection, either at the local or at the regional scale for several species of high conservation concern. One species of conservation concern is the African Spurred Tortoise (*Centrochelys sulcata*; Fig. 1), described as the second largest tortoise

species in the world, with a wide distribution across the African Sahel (Branch 2008). Despite its wide range in this region, this species has a patchy distribution, likely due to declines and extirpation of local populations (Branch 2008; Petrozzi et al. 2017) caused by extensive hunting for domestic consumption and the international pet trade (Luiselli et al. 2016). Nonetheless, because of the scarcity of historical (distributional and ecological) data on this species and the shortage of field studies on habitat use/selection, it is difficult to evaluate whether the wide gaps in the distribution of this species are due to the extirpation of many populations or to the lack of understanding of habitat preferences at the local scale. Petrozzi et al. (2017) observed that the overall distribution of the African Spurred Tortoise is

negatively correlated to that of both domestic livestock (mostly cattle) and bush-fires, supporting the notion that both cattle and fires can profoundly affect the tortoise conservation status (Branch 2008; Petrozzi et al. 2017). African Spurred Tortoises are not only negatively influenced by a high density of domestic livestock, but this is compounded in areas where both high livestock density and high wildfire frequency occurs (Petrozzi et al. 2017). In addition, Petrozzi et al. (in press) surveyed populations using line-distance transects and found that the mean density of African Spurred Tortoises was 0.002 individuals/ha in Burkina Faso and 0.167 individuals/ha in Niger, with a considerable variability in density estimates by transect in both countries, especially in Téré-Termit (Niger) where the density of tortoises was much higher (over 2.00 individuals/ha). This paper explores the determinants of distribution patterns of the African Spurred Tortoise by analyzing habitat use of local populations of African Spurred Tortoises in two West African countries (Niger and Burkina Faso) at a landscape scale, and extrapolating the observed patterns to the country scale using GIS-based and other statistical modeling analyses. The paper further asks the questions: Is the African Spurred Tortoise a habitat generalist in the Sahel region or does it select specific habitat types within the region, and if it selects specific habitat types, do known distributional patterns and gaps correlate with the spatial distribution of preferred habitat features detected at the local scale?

MATERIALS AND METHODS

We conducted field surveys between 2013 and 2016 in two Sahelian countries, Niger and Burkina Faso. The climate of these two countries is predominantly arid, with a very short wet season from July to September, with heavy rains concentrated in August. We conducted field surveys by means of random walks in a suite of different habitat types available across the study region. Due to socio-political instability in the region, we were unable to carry out rigorous representative surveys across both countries. Instead, we focused our surveys on areas where the presence of the African Spurred Tortoise was already confirmed (Chirio 2009; Petrozzi et al. 2016). We therefore studied the habitat preferences of tortoises in these areas, and extrapolated the data to a larger spatial scale.

We assigned each tortoise sighting to one of the following seven habitat categories: (1) dry river beds (locally called *kori*) and their immediate surroundings (Fig. 1A). They are found in the Sahel region (north of Burkina Faso and Niger). They are characterized by lack of water during the prolonged dry season and by running water during the wet season (August). The vegetation is scarce and the riverbeds are sandy. (2)

Stabilized dunes (Fig. 1B). These were dunes that have been stabilized by vegetation (*Leptadunia pirotecnica* and *Acacia* trees, sometimes planted by humans). (3) Non-stabilized dunes (Fig. 1C). These were moving dunes, with no vegetation (just sand) or with little herbaceous vegetation at the bottom. (4) Zipele (Fig. 1D). This is lateritic land, which is very stony and normally without vegetation. In general, this is a bare habitat type where wild populations of vertebrates are extremely scarce. (5) Riverine forest (Fig. 1E). This type of relatively moist forest grows along the banks of the few perennial rivers (i.e., Niger river, etc). (6) Savannah (Fig. 1F). The vegetation of savannahs comprises a tallgrass/tree-shrub savannah, dominated by *Vitellaria paradoxa*, *Terminalia* spp., *Combretum* spp., *Acacia* spp., and *Detarium microcarpum*, with main grasses being *Andropogon ascinioides* and *Schizachyrium sanguineum*. (7) Hills (Fig. 1G). These were rocky-arid hills, up to approximately 743 m above sea level, with open vegetation consisting of woody trees and shrublands. Overall these hills are very arid.

We made a concerted attempt to balance sampling effort between seasons and across habitat types. We concentrated field surveys in August (wet season; overall 30 field days) and December (dry season; overall 34 field days), especially during late night-early morning (0500–1000) and late evening-early night (1730–2300), thus avoiding the hottest daytime hours. We spent 41 survey hours in habitat 1 (19 wet season; 22 dry season), 30 in habitat 2 (14 wet season; 16 dry season), 39 in habitat 3 (17 wet season; 22 dry season), 35 in habitat 4 (17 wet season; 18 dry season), 39 in habitat 5 (17 wet season; 22 dry season), 34 in habitat 6 (16 wet season; 18 dry season), and 41 in habitat 7 (21 wet season; 20 dry season). Overall, the field effort was 121 h during the wet season (about 4 h per day) and 138 h during the dry season (about 4 h per day). We conducted searches at night using flashlights; however, because it was very difficult to find tortoises at night, we did not use the night-time data in our analysis.

Statistical analyses.—We analyzed the seasonal activity (August versus December) and frequency of use of the different habitat types, using the observed-versus-expected chi-square test. We used both original records and historical published data (Moore 1997; Kriska 1999, 2001; Trape et al. 2012; Petrozzi et al. 2016) to determine the current distribution of the African Spurred Tortoise in the two countries. Relatively unsubstantiated records available in a CITES (Convention on International Trade in Endangered Species of Wild Fauna and Flora) report (undated) were not considered, nor were literature records (e.g., Nazinga Game Ranch, Burkina Faso) where our long-term (1985 to date) field surveys clearly revealed the absence of wild individuals of this species




FIGURE 1. Habitat types available to African Spurred Tortoises (*Centrochelys sulcata*) in the Sahel of West Africa: (a) kori; (b) stabilized dune; (c) unstabilized dune; (d) zipele; (e) riverine forest; (f) savannah; (g) hills; (h) an adult individual in the wild. (Photographed by Emmanuel M. Hema).

(for more details of these unreliable localities, see Petrozzi et al. 2016). Overall, we used 37 independent records. We georeferenced all recent field records (2005–2017) by using a Garmin E-12 GPS (Garmin Limited, Olathe, Kansas, USA) or Google Earth (www.google.it/earth), and we imported records as KML files into freeware GIS (QGIS 2.16.2; <http://www.qgis.org/en/site/forusers/download.html>). Trape et al. (2012) records are presented as squared cells of 1° longitude and latitude. Hence, to homogenize all data, we used cells of 1° longitude and latitude for original data entries. We excluded data (cells) from Trape et al. (2012) that were intermediate between Niger or Burkina Faso and another country, and that had more than 50% of their area in the other country. We merged all distribution data (cells) with a river (either perennial or non-perennial/fluctuating: *kori*) shapefile of both countries (available

at http://worldmap.harvard.edu/data/geonode:Digital_Chart_of_the_World). This enabled the summation of river data, and by using the QGIS field calculator, we were able to calculate the extent of both perennial and non-perennial rivers. We divided these data into three categories: 0 = no rivers; 1 = *kori*; 2 = perennial rivers. We used Past 3.0 software for all data analyses, with $\alpha = 0.05$.

RESULTS

We recorded 56 wild tortoises (45 in Niger and 11 in Burkina Faso). We observed the majority (83.9%) of above-ground active tortoises in August during the peak phase of the wet season, with a significant difference between the frequency of observation across seasons ($\chi^2 = 14.57$, $df = 1$, $P < 0.001$). This uneven pattern

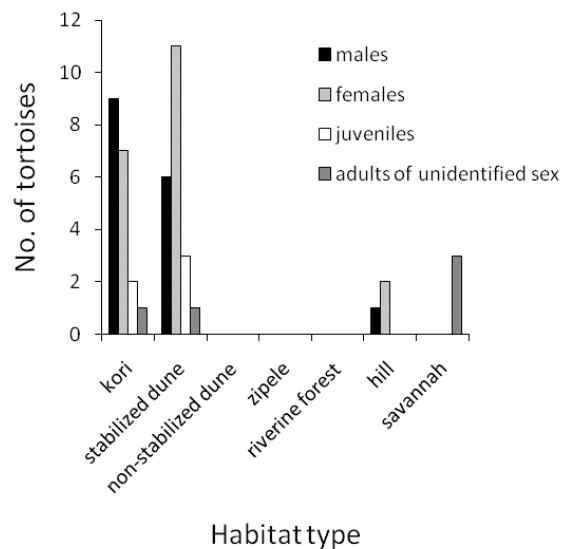


FIGURE 2. Distribution of African Spurred Tortoises (*Centrochelys sulcata*) observations across habitat types in the Sahel of West Africa.

of annual activity (higher by wet season) did not differ significantly between Niger (86.7% in dry season) and Burkina Faso (72.7% in dry season; $\chi^2 = 1.271$, $df = 1$, $P = 0.358$). The number of recorded tortoises differed significantly across habitat types ($\chi^2 = 36.23$, $df = 6$, $P < 0.001$), with the majority of individuals recorded in only two habitat types: *kori* and stabilized dunes. We found individuals of all population categories (i.e., adults of both sexes and juveniles) exclusively in the two above-mentioned habitat categories (Fig. 2).

Having identified *kori* and stabilized dunes as preferred habitats, we tried to explain the spatial distribution of the African Spurred Tortoise in Burkina Faso and Niger in relation to the availability of these habitat types. Unfortunately, it was not possible to find GIS layers representing the spatial distribution of stabilized dunes, whereas spatial distribution data of *kori* across the two countries were available. The literature-based presence sites of the African Spurred Tortoise widely overlapped with areas where only *kori* (and not permanent rivers or other water bodies) were found, with apparent distribution gaps largely corresponding to areas where *kori* were not present (Fig. 3). The only presence area for African Spurred Tortoises where permanent rivers dominate over *kori* was at the border between south-eastern Burkina Faso and south-western Niger (i.e., the area of West National Park, Arly, Singou Reserve, and Pama; Fig. 3). Statistically, 77.1% of the presence cells ($n = 35$) were dominated by *kori*, whereas perennial river accounted for 8.6% and non-river cells accounted for 14.2% of the total number of cells. These differences were significant ($\chi^2 = 30.31$, $df = 2$, $P < 0.001$), thus confirming that the presence of

African Spurred Tortoises is linked to a *kori*-dominated landscape.

DISCUSSION

At the local scale, our study showed that African Spurred Tortoises are generally found on slopes and hills, very rarely in flat terrain, and with a strong preference for *kori* and stabilized dunes. This specification of the preferred type of habitat for African Spurred Tortoises represents a step forward in our understanding of the habitat preferences of this species, as the current literature merely reports that the tortoise inhabits arid savannahs and scrublands in association with Sahelo-Sudanian vegetation (Branch 2008), such as *Acacia* spp., *Adansonia digitata*, *Grewia bicolor*, and several herbaceous annual plants that regenerate during the wet season (Vetter 2005). For instance, African Spurred Tortoises were reported to be associated with the Cramcram Plant, *Cenchrus biflorus* (CITES, unpubl. report), an abundant Sahelian plant species in ephemeral prairies existing only during the wet season (Scherman and Riveros 1989). Indeed, our observations that African Spurred Tortoises do prefer *kori* (including their immediate surroundings) and stabilized dunes make it possible to model the potential distribution of the African Spurred Tortoise at a much finer scale than previously done, when it was merely apparent that the range of this species was scattered, without a definite explanation for the many apparent gaps and discontinuities in the range. Vetter (2005) suggested that a combination of factors may be responsible for the patchiness in the range of this species, including amounts of annual precipitation, vegetation, soil type, and degree of anthropogenic habitat alteration, without providing any supporting data. Petrozzi et al. (2016) showed that, in Burkina Faso, the frequency of tortoise sightings tends to decrease with an increase in precipitation (especially when annual precipitation is higher than 600 mm). High densities of domestic livestock are negatively related to the presence of the African Spurred Tortoises (Petrozzi et al. 2017). However, our research suggests that, underlying the above-mentioned factors, the distribution of the African Spurred Tortoise may also be constrained by the absence of *kori* (and likely also stabilized dunes), thus creating wide natural gaps in its range. Unfortunately, our GIS analyses were confined to *kori* as potential predictors for the presence of the African Spurred Tortoise in Niger and Burkina Faso, whereas the same could not be demonstrated for the stabilized dunes due to the unavailability of spatial datasets. We suggest that this effect could be due to the tortoises within the livestock-inhabited areas being subjected to greater poaching effort by the cattle herders (tortoises are eaten by them in many areas) and interspecific competition for food

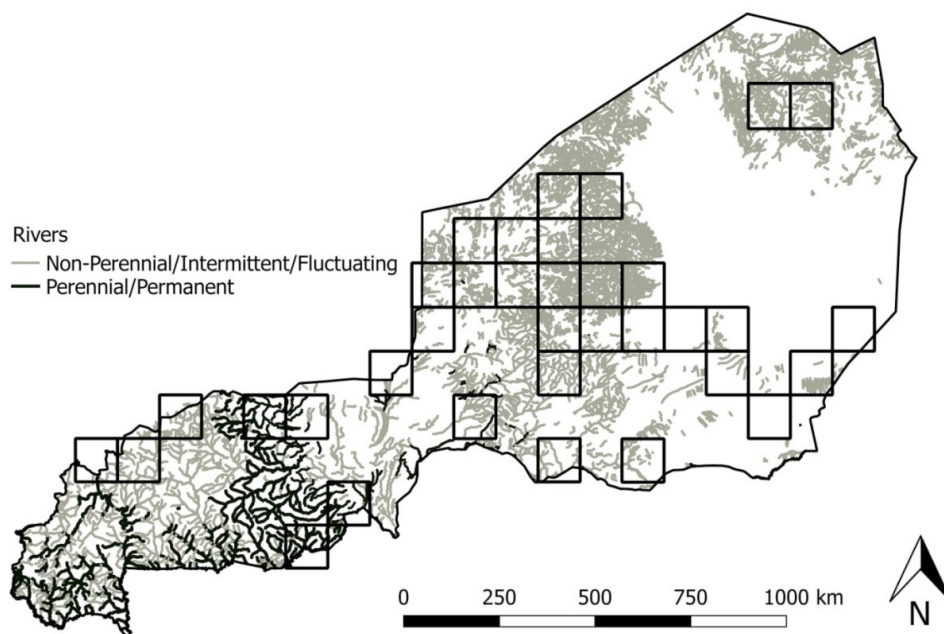


FIGURE 3. Map of Burkina Faso and Niger, showing the known distribution of the African Spurred Tortoises (*Centrochelys sulcata*; quadrants of 112 km side) and of *kori* (grey; indicated as Non-perennial/Intermittent/Fluctuating) and permanent rivers (black). The tortoise distribution was obtained from published literature (see text) and original data. Note that the presence quadrants for tortoises were largely associated with the widespread presence of *kori* within each quadrant.

with livestock (Petrozzi et al. 2017). Thus, it is possible that tortoises now only occur in *kori*/stabilized dune habitats as there is potentially less vegetation as these areas are seen as poor grazing range by the herders. This hypothesis could explain the dichotomy between the published literature suggesting the species is a habitat generalist (e.g. Vetter 2005) and our results, but could benefit from further verification.

An obvious shortcoming of our study concerns detectability, that is: during random walks, the surveyors ability to see many meters in any direction can be seriously compromised in more densely vegetated habitats (riverine forest and savannah) than in sparsely vegetated habitats (especially non-stabilized dunes and zipele). This could ultimately affect the detection of the tortoises by the surveyor, and it is possible that there are more tortoises in the habitats where the surveyors to able actually see more tortoises. Although this hypothesis cannot be completely ruled out, we think that detectability issues are not a large problem in our dataset. Indeed, tortoises were never encountered in less vegetated habitats (non-stabilized dunes and zipele), whereas they were encountered on multiple occasions in savannah habitat, where the visibility is much lower than in all of the other habitat types (especially in the wet season when most of the tortoise individuals were seen). Thus, while it is possible that the relative abundance of tortoises was underestimated in the savannah habitat by

our survey method, it is very unlikely that this bias also occurred in the other habitat types used in the present study.

As to the question why African Spurred Tortoises clearly prefer stabilized dunes and areas with *kori*, our data suggest that they select stabilized dunes because these are richer in vegetation and more stable than mobile dunes, but still have the sandy terrain essential for these tortoises to dig their burrows (Vetter 2005). Indeed, these tortoises spend a long time inside their burrows to avoid overheating, and appear above ground predominantly during the wet season. During the wet season, the food supply provided by annual herbs is high for tortoises around the stabilized dunes, and thus it is likely that these reptiles do select this habitat type also because of the seasonal availability of highly energetic, fiber-rich food.

Concerning *kori*, we suggest the positive selection of this habitat by African Spurred Tortoises also depends upon food availability. Indeed, during the heavy wet season rains, rivers carry both carrion and considerable quantities of vegetation, which would be available as food for the tortoises when the water stops flowing. In addition, *kori* habitat may provide humidity in an otherwise exceedingly arid region. *Koris* likely provide moister soils and riverbanks for digging than surrounding soils in the dry season.

Conservation considerations.—Our study has documented for the first time that the apparently patchy distribution of African Spurred Tortoises in the West African Sahel Region may be due to intrinsic natural reasons (i.e., the presence/absence of *kori*) rather than local extirpation processes. It is therefore likely that further field surveys, focused on *kori*-dominated areas, may be instrumental in discovering additional populations of African Spurred Tortoises. In particular, additional populations of this species may exist and still be discovered in Ténére, the Air Mountains, and in the central-western regions of Niger. In central Burkina Faso, in the region of Ouagadougou, there are wide areas of *kori*-dominated landscape. However, the presence of African Spurred Tortoises can be considered as highly unlikely in these areas, due to heavy habitat alteration, high density of livestock, and extensive human development. It is likely that African Spurred Tortoises were present here, including in the immediate surroundings of Ouagadougou, until approximately 50-60 y ago, as frequently witnessed and reported by elderly people randomly interviewed by the field survey teams (see also Petrozzi et al. 2016).

In many areas inhabited by African Spurred Tortoises, bush fires considered are one of the main problems. Peaks of bush fires occur in November and December, with most of these due to poachers and cattle ranchers believing that burning improves the quality of the grassland and facilitates hunting. The high frequency of bush fires are negatively correlated with the presence of African Spurred Tortoises if fires are also accompanied with a high density of domestic livestock (Petrozzi et al. 2017). The results of this study suggest a conservation management recommendation to guard and mitigate against too many cattle and potential overgrazing of *kori* habitats and their immediate surroundings and to reduce the adverse impact of bush fires on the natural habitat (Menaut et al., 1991; Benjaminsen, 2000) to minimize potential interspecific competition between domestic grazers and the African Spurred Tortoise of the region.

Acknowledgments.—Field surveys were supported by the Mohamed Bin Zayed Species Conservation Fund (project no. 13256954, to FP), the Turtle Conservation Fund (projects and funding support to FP) and the IDECC-Institute for Development, Ecology, Conservation and Cooperation (funding support to LL).

LITERATURE CITED

- Benjaminsen, T.A. 2000. Conservation in the Sahel: Policies and People in Mali, 1900–1998. Producing Nature and Poverty in Africa. Elanders Gotab, Stockholm, Sweden.
- Böhm, M., B. Collen, J.E.M. Baillie, P. Bowles, J. Chanson, N. Cox, G. Hammerson, M. Hoffmann, S.R. Livingstone, M. Ram, et al. 2013. The conservation status of the world's reptiles. *Biological Conservation* 157:372–385.
- Böhm M., D. Cook, H. Ma, A. D. Davidson, A. García, B. Tapley, P. Pearce-Kelly, and J. Carr. 2016. Hot and bothered: Using trait-based approaches to assess climate change vulnerability in reptiles. *Biological Conservation* 204:32–41.
- Branch, B. 2008. *Tortoises, Terrapins & Turtles of Africa*. New Holland Publishing, Cape Town, South Africa.
- Chirio, L. 2009. Inventaire des reptiles de la région de la Réserve de Biosphère Transfrontalière du W (Niger/Bénin/Burkina Faso : Afrique de l'Ouest). *Bulléin de la Société Herpétologique de France* 132:13–41.
- Kriska, M. A. 1999. Contribution à l'Inventaire Chorologique des Biogéocénoses de l'Air et du Tamesna Nigérien. Texte & Atlas Chorologique. Memoire de Diplome EPHE, Montpellier, France.
- Kriska, M.A. 2001. Contribution à l'Inventaire Chorologique des Biogéocénoses de l'Air et du Tamesna Nigérien. CIRAD (French Agricultural Research Centre for International Development), Paris, France.
- Luiselli, L., A. Starita, G.M. Carpaneto, G.H. Segniagbeto, and G. Amori. 2016. A short review of the international trade of wild tortoises and freshwater turtle across the world and throughout two decades. *Chelonian Conservation and Biology* 15:167–172.
- Menaut, J. C., L. Abbadie, F. Lavenue, P. Loudjani, and A. Podaire. 1991. Biomass burning in West African savannas. Pp. 32–56 *In* Global Biomass Burning. Atmospheric, Climatic, and Biospheric Implications. Menaut, J.C. (Ed.). Springer Verlag, Berlin, Germany.
- Moore, J.E. 1997. Potential threats to tortoise populations in Parc National de W, Niger, West Africa. Pp. 28–30 *In* Proceedings: Conservation, Restoration and Management of Tortoises and Turtles - An International Conference of the New York Turtle and Tortoise Society. Van Abbema, J. (Ed.). State University of New York Press, New York, New York, USA.
- Petrozzi, F., E.A. Eniang, G.C. Akani, N. Ebere, N. Amadi, E.M. Hema, T. Diagne, G.H. Segniagbeto, L. Chirio, G. Amori, and L. Luiselli. 2017. Exploring the main threats to the threatened African Spurred Tortoise *Centrochelys sulcata* in the West African Sahel. *Oryx*, 1–8, doi:10.1017/S0030605316001125.
- Petrozzi, F., E.M. Hema, L. Luiselli, and W. Guenda. 2016. A survey of the potential distribution of the threatened tortoise *Centrochelys sulcata* populations

Herpetological Conservation and Biology

in Burkina Faso (West Africa). *Tropical Ecology* 57:709–716.

Petrozzi, F., E. M. Hema, D. Sirima, B. Douamba, G. H. Segniagbeto, T. Diagne, N. Amadi, G. Amori, G. C. Akani, E. A. Eniang, L. Chirio, and L. Luiselli. In Press. Distance-generated field density estimates for the threatened Sahel tortoise *Centrochelys sulcata*. *Russian Journal of Herpetology*.

Scherman, P.J., and F. Riveros. 1989. Tropical grasses. Food and Agriculture Organization Plant Production

and Protection Series, no. 23, Food and Agriculture Organization, Rome, Italy.

Trape, J.F., L. Chirio, and S. Trape. 2012. Lézards, Crocodiles et Tortues d’Afrique Occidentale et du Sahara. Institute de Recherche sur le Développement Editions, Paris, France.

Vetter, H. 2005. Leopard- and African Spurred Tortoise *Stimocheilus pardalis* and *Centrochelys sulcata*. Edition Chimaira, Frankfurt-am-Main, Germany.



FABIO PETROZZI is an independent Researcher, focusing on the ecology and conservation of turtles and tortoises in West Africa. He holds a Ph.D. from the University of Tuscia (Viterbo, Italy), and has published over 30 peer-reviewed articles in international journals. He was awarded the Mohamed Bin Zayed Species Conservation Fund and the Turtle Conservation Fund for projects on *Centrochelys sulcata*, and has been among the organizers of the IUCN/SSC Tortoises and Freshwater Turtles Specialist Group African Continental Workshop, in Lomé (August 2013).



EMMANUEL M. HEMA is an Ingénieur des Eaux et Forêts and holds a Ph.D. in Animal Ecology from the University of Ouagadougou (Burkina Faso). He is currently an Assistant Professor at the University of Ouaga 1 Pr Joseph KI-ZERBO/CUPD, Ouagadougou (Burkina Faso), and has worked on the ecology and conservation of wildlife since 1998.



DJIDAMA SIRIMA is a Ph.D. student in the Animal Biology and Ecology Laboratory of the University of Ouaga 1 Pr Joseph KI-ZERBO/CUPD, Ouagadougou (Burkina Faso). He is interested in field research on savannah vertebrates, especially in protected areas of Burkina Faso and surrounding countries. Currently, his main topic of investigation is the management of human-elephant conflicts around two protected areas in Burkina Faso.



BENOIT DOUAMBA is an Ingénieur des Eaux et Forêts and works at the Institut du Développement Rural of the University of Ouagadougou, Burkina Faso. He holds a second level Master 2 in Environmental Management from the Université Senghor / campus Ouagadougou2, Burkina Faso. He is currently the Directeur de la Faune et des Ressources Cynégétiques of the Ministère de l’Environnement de l’Economie Verte et du Changement Climatique of Burkina Faso. (Photographed by Luca Luiselli).



GABRIEL HOINSOUDÉ SÉGNIAGBETO is an Associate Professor at the University of Lomé (Togo) and leads the AGBO-ZEGUE ONG (Togolese Society for Nature Conservation), also based in Lomé. He is an expert of the taxonomy of Togolese reptiles and amphibians, and is currently conducting research on the ecology and conservation of West African reptiles, amphibians, and primates. (Photographed by Luca Luiselli).



TOMAS DIAGNE is a freshwater turtle and tortoise expert who has been working to save threatened turtle species in Senegal for the past 20 y. He began rescuing endangered African Spurred Tortoises in 1992 by creating S.O.S. (Save Our Sulcata), a non-profit conservation organization. He also co-founded and built the Village des Tortues in Noflaye, Senegal, a sanctuary and captive breeding facility for African Spurred Tortoises that now houses over 300 individuals and has re-introduced numerous others back to the wild. (Photographed by Luca Luiselli).



NIOKING AMADI studied biology at the Rivers State University of Science and Technology (Port Harcourt, Nigeria), and is now a Junior Lecturer at the same institution. He is currently working on the ecology and conservation of Nigerian reptiles. He has published about 10 peer-reviewed papers in international journals. (Photographed by Luca Luiselli).



GIOVANNI AMORI is a Senior Researcher at the Institute of Ecosystem Studies of the Italian National Research Council (C.N.R.). Since 2014, he has been qualified as full Professor of Zoology in the system of the Italian public universities, and also teaches Vertebrate Zoology at the Sapienza University, Rome. His research interests are conservation, evolutionary biology and ecology of vertebrates, particularly small mammals. (Photographed by Luca Luiselli).



GODFREY C. AKANI is a full Professor of Zoology and Wildlife Management at the Rivers State University of Science and Technology, Port Harcourt, Nigeria, and a staff member of the Institute for Development, Ecology, Conservation and Cooperation, Rome, Italy. He is one of the top cited herpetologists in West Africa, and has published over 100 peer-reviewed papers in international journals. (Photographed by Luca Luiselli).



EDEM A. ENIANG is an Associate Professor of Wildlife Resources Management and Herpetology in the University of Uyo, Nigeria, since 2012 and a staff member of the Institute for Development, Ecology, Conservation and Cooperation, Rome, Italy. He is also the Chief Executive of Biodiversity Preservation Center (BPC), Nigeria. He holds a Ph.D in Wildlife Management from the University of Ibadan, Nigeria. (Photographed by Luca Luiselli).



LAURENT CHIRIO spent more than 30 y in Africa, and conducted many field surveys in all kinds of natural environment from Teneré desert to evergreen forest. He wrote two books about reptiles of Cameroon and of West Africa, and tens of scientific papers about African reptiles. He works especially on natural history, taxonomy, and biogeography of African reptiles. (Photographed by Luca Luiselli).



LUCA LUISELLI is the President of the Institute for Development, Ecology, Conservation and Cooperation, Rome, Italy, and Vice-Chair for Africa of the IUCN/SSC Tortoises and Freshwater Turtles Specialist Group. He is a Visiting Professor at the Rivers State University of Science and Technology, Port Harcourt, Nigeria, and since 2014 he has been qualified as full Professor of Ecology in the system of the Italian public universities. He also teaches Ecological Statistics at the University 'Roma Tre', Rome (Italy). (Photographed by Luca Luiselli).